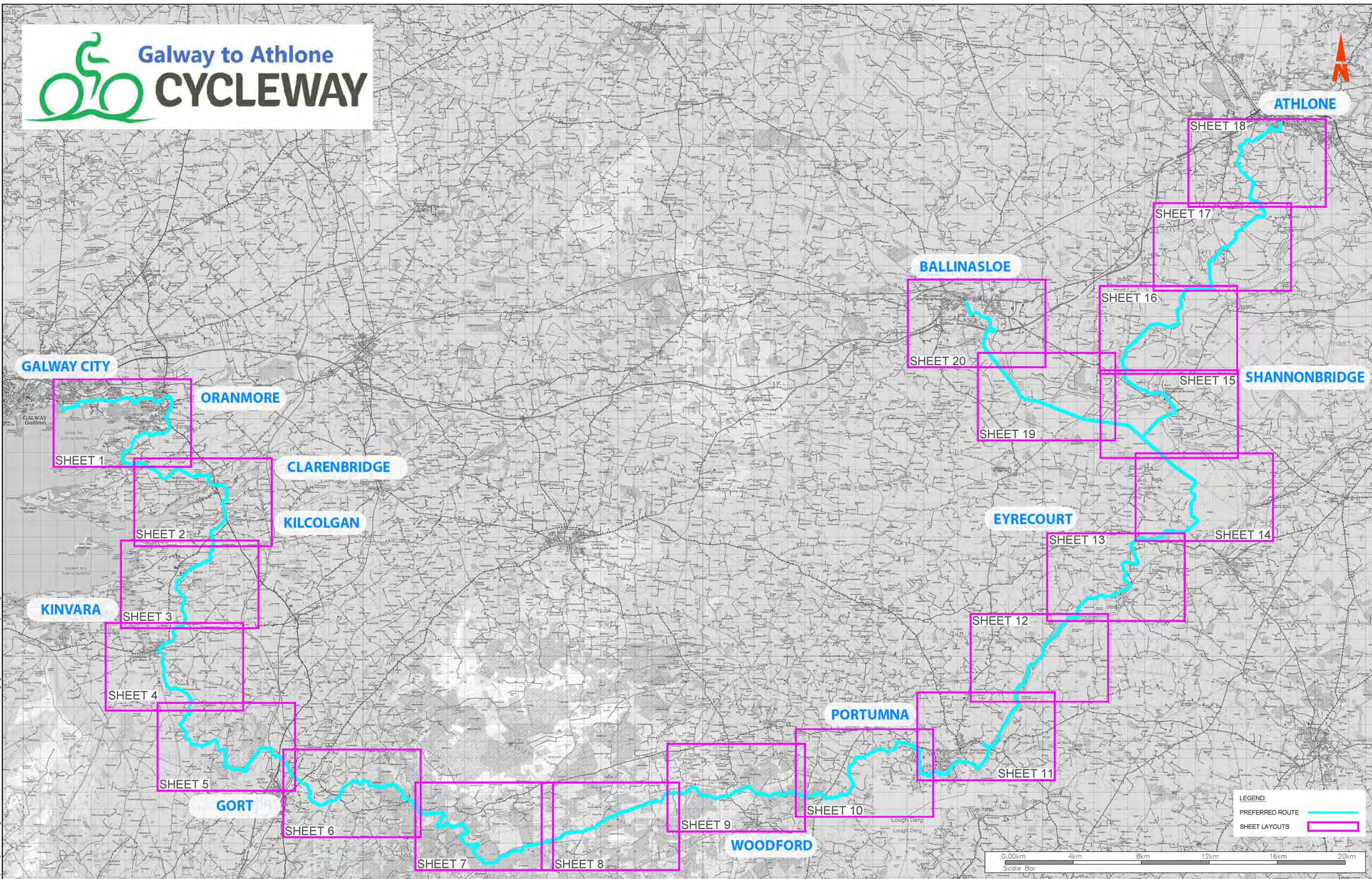





Galway to Athlone CYCLEWAY



LEGEND:
 PREFERRED ROUTE 
 SHEET LAYOUTS 



Client



General Notes

(i) Hard copies, dwf and pdf will form a controlled issue of the drawing. All other formats (dwg etc.) are deemed to be an uncontrolled issue and any work carried out based on these files is at the recipient's own risk. RPS will not accept any responsibility for any errors from the use of these files, either by human error by the recipient, listing of the un-dimensioned measurements, compatibility with the recipient's software, and any errors arising when these files are used to aid the recipient's drawing production, or setting out on site.


(ii) DO NOT SCALE, use figured dimensions only.

(iii) This drawing is the property of RPS, it is a project confidential classified document. It must not be copied used or its contents divulged without prior written consent. The needs and expectations of client and RPS must be considered when working with this drawing.

(iv) Information including topographical survey, geotechnical investigation and utility detail used in the design have been provided by others.

(v) All Levels refer to Ordnance Survey Datum, Malin Head.

Rev	Date	Dim Ck	Amendment / Issue	App
P01	27.03.23	Mic Mac	FOR INFORMATION	GM/EC



Model File Identifier
MGT0525-RPS-00-XX-M2-Z-PR0009

Scale 1:100000 @ A1 1:200000 @ A3	Project GALWAY TO ATHLONE CASTLE NATIONAL CYCLEWAY
Created on MARCH 2023	Title GALWAY TO ATHLONE CYCLEWAY PREFERRED ROUTE
Sheets 1 of 1	Status S2
File Identifier MGT0525-RPS-00-XX-DR-Z- PR0009-01	Rev P01

T:\MGT0525 - Galway Athlone Cycleway\6.0 Drawings\PR\MGT0525-RPS-00-XX-DR-Z-PR0009 - Emerging Preferred Route Layout.dwg



PHOTOMONTAGE AT MIDDLETHIRD FOR DISCUSSION



BALLYLOUGHANE BEACH

Client

General Notes

(i) Hard copies, dwf and pdf will form a controlled issue of the drawing. All other formats (dwg etc.) are deemed to be an uncontrolled issue and any work carried out based on these files is at the recipient's own risk. RPS will not accept any responsibility for any errors from the use of these files, either by human error by the recipient, listing of the un-dimensioned measurements, compatibility with the recipient's software, and any errors arising when these files are used to aid the recipient's drawing production, or setting out on site.

(ii) DO NOT SCALE, use figured dimensions only.

(iii) This drawing is the property of RPS, it is a project confidential classified document. It must not be copied used or its contents divulged without prior written consent. The needs and expectations of client and RPS must be considered when working with this drawing.

(iv) Information including topographical survey, geotechnical investigation and utility detail used in the design have been provided by others.

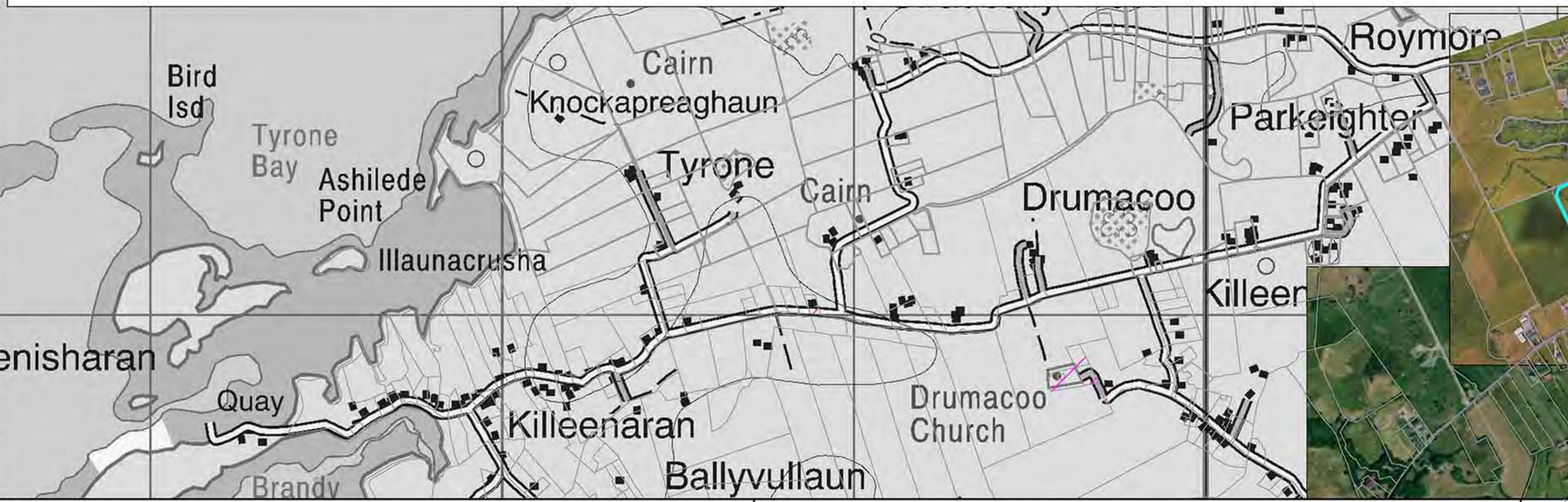
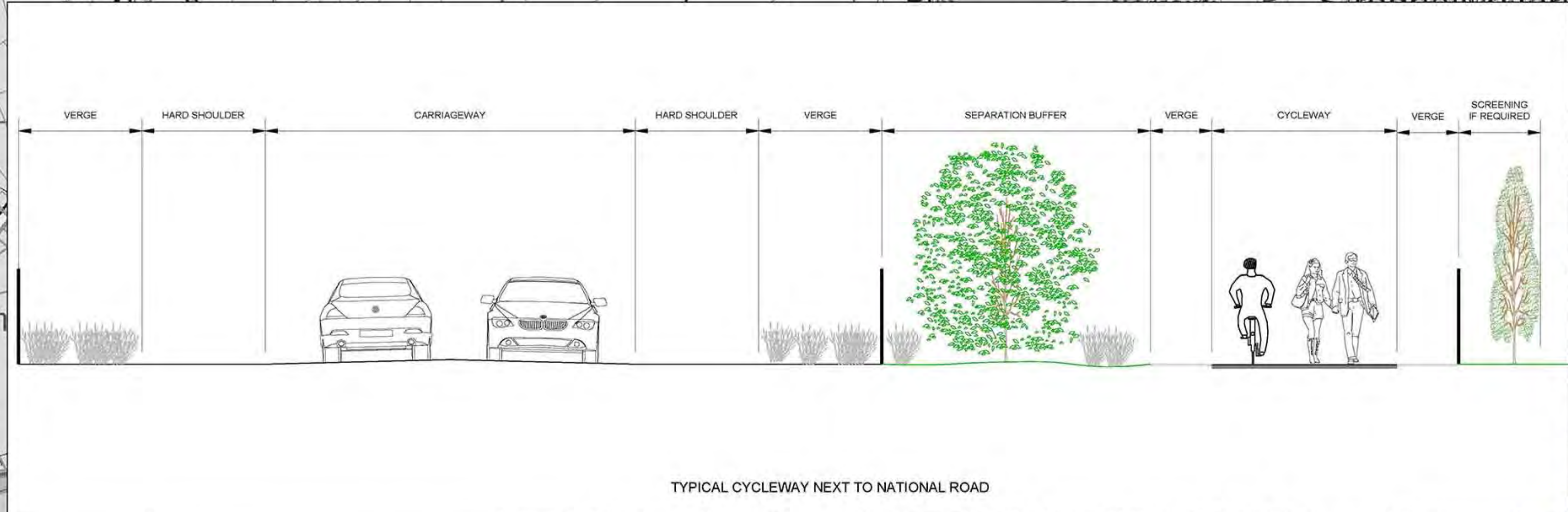
(v) All Levels refer to Ordnance Survey Datum, Malin Head.

Rev	Date	By	App	Amendment / Issue
P01	27.03.23	MM		FOR INFORMATION


Model File Identifier
MGT0525-RPS-00-XX-M2-C-PR0011

Scale	1:10,000 @ A1 1:5,000 @ A0	Project	GALWAY TO ATHLONE CASTLE NATIONAL CYCLEWAY
Created on	March 2023	Title	GALWAY TO ATHLONE CYCLEWAY PREFERRED ROUTE
Sheets	01 of 20	File Identifier	MGT0525-RPS-00-XX-DR-Z PR0011-01
Status	S2	Rev	P01

T:\MGT0525 - Galway Athlone Cycleway\8.0 Drawings\PR\MGT0525-RPS-00-XX-DR-Z-PR0011 - Emerging Preferred Route 1-10.000.dwg



LEGEND:
 PREFERRED ROUTE (Cyan line)
 PUBLIC LAND (Pink hatched area)



T:\MGT0525X - Galway Athlone Cycleways\0 Drawings\R\MGT0525-RPS-00-XX-DR-Z-PR0011 - Emerging Preferred Route 1:10,000.dwg

Client

General Notes

(i) Hard copies, dwf and pdf will form a controlled issue of the drawing. All other formats (dwg etc.) are deemed to be an uncontrolled issue and any work carried out based on these files is at the recipient's own risk. RPS will not accept any responsibility for any errors from the use of these files, either by human error by the recipient, listing of the un-dimensioned measurements, compatibility with the recipient's software, and any errors arising when these files are used to aid the recipient's drawing production, or setting out on site.

(ii) DO NOT SCALE, use figured dimensions only.

(iii) This drawing is the property of RPS, it is a project confidential classified document. It must not be copied used or its contents divulged without prior written consent. The needs and expectations of client and RPS must be considered when working with this drawing.


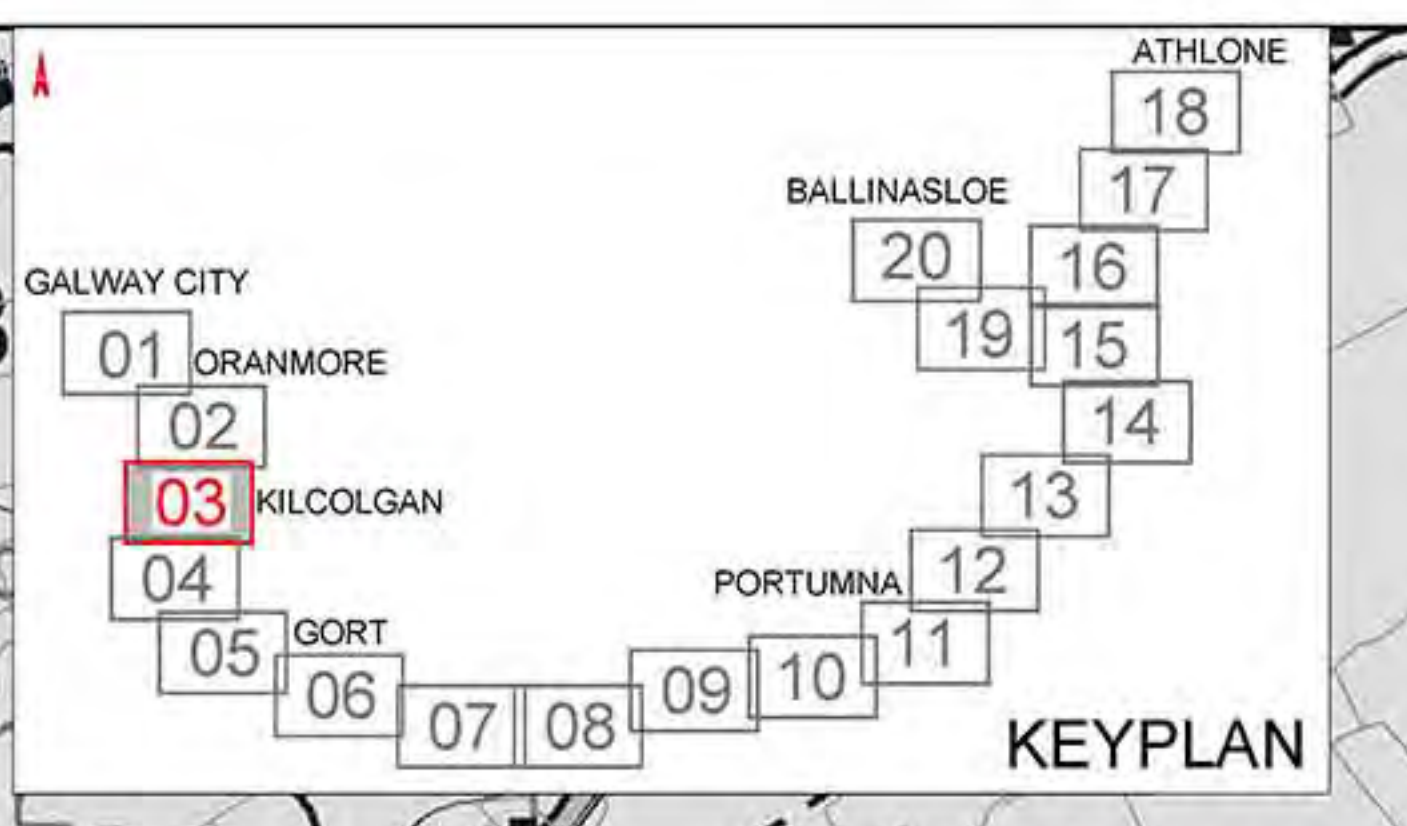
(iv) Information including topographical survey, geotechnical investigation and utility detail used in the design have been provided by others.

(v) All Levels refer to Ordnance Survey Datum, Malin Head.

Rev	Date	By	App	Amendment / Issue
P01	27.03.23	MJC		FOR INFORMATION

Model File Identifier
MGT0525-RPS-00-XX-M2-C-PR0011

Scale	1:10,000 @ A1 1:5,000 @ A0	Project	GALWAY TO ATHLONE CASTLE NATIONAL CYCLEWAY
Created on	March 2023	Title	GALWAY TO ATHLONE CYCLEWAY PREFERRED ROUTE
Sheets	02 of 20	File Identifier	MGT0525-RPS-00-XX-DR-Z PR0011-02
Status	S2	Rev	P01



T:\MGT0525 - Galway Athlone Cycleways\0 Drawings\PR\MGT0525-RPS-00-XX-DR-Z-PR0011 - Emerging Preferred Route 1-10.000.dwg

Client

Comhairle Contae Ros Comáin
Roscommon County Council

General Notes

(i) Hard copies, dwf and pdf will form a controlled issue of the drawing. All other formats (dwg etc.) are deemed to be an uncontrolled issue and any work carried out based on these files is at the recipient's own risk. RPS will not accept any responsibility for any errors from the use of these files, either by human error by the recipient, listing of the un-dimensioned measurements, compatibility with the recipient's software, and any errors arising when these files are used to aid the recipient's drawing production, or setting out on site.

(ii) DO NOT SCALE, use figured dimensions only.

(iii) This drawing is the property of RPS, it is a project confidential classified document. It must not be copied used or its contents divulged without prior written consent. The needs and expectations of client and RPS must be considered when working with this drawing.

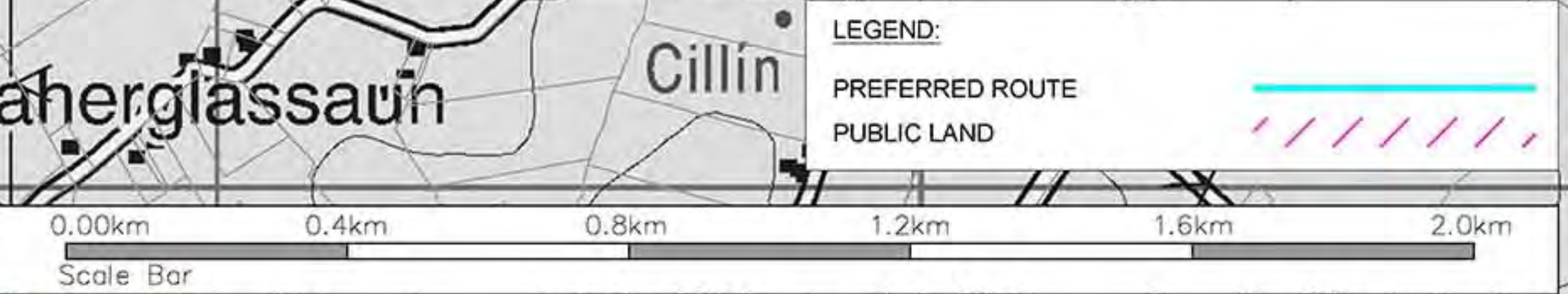
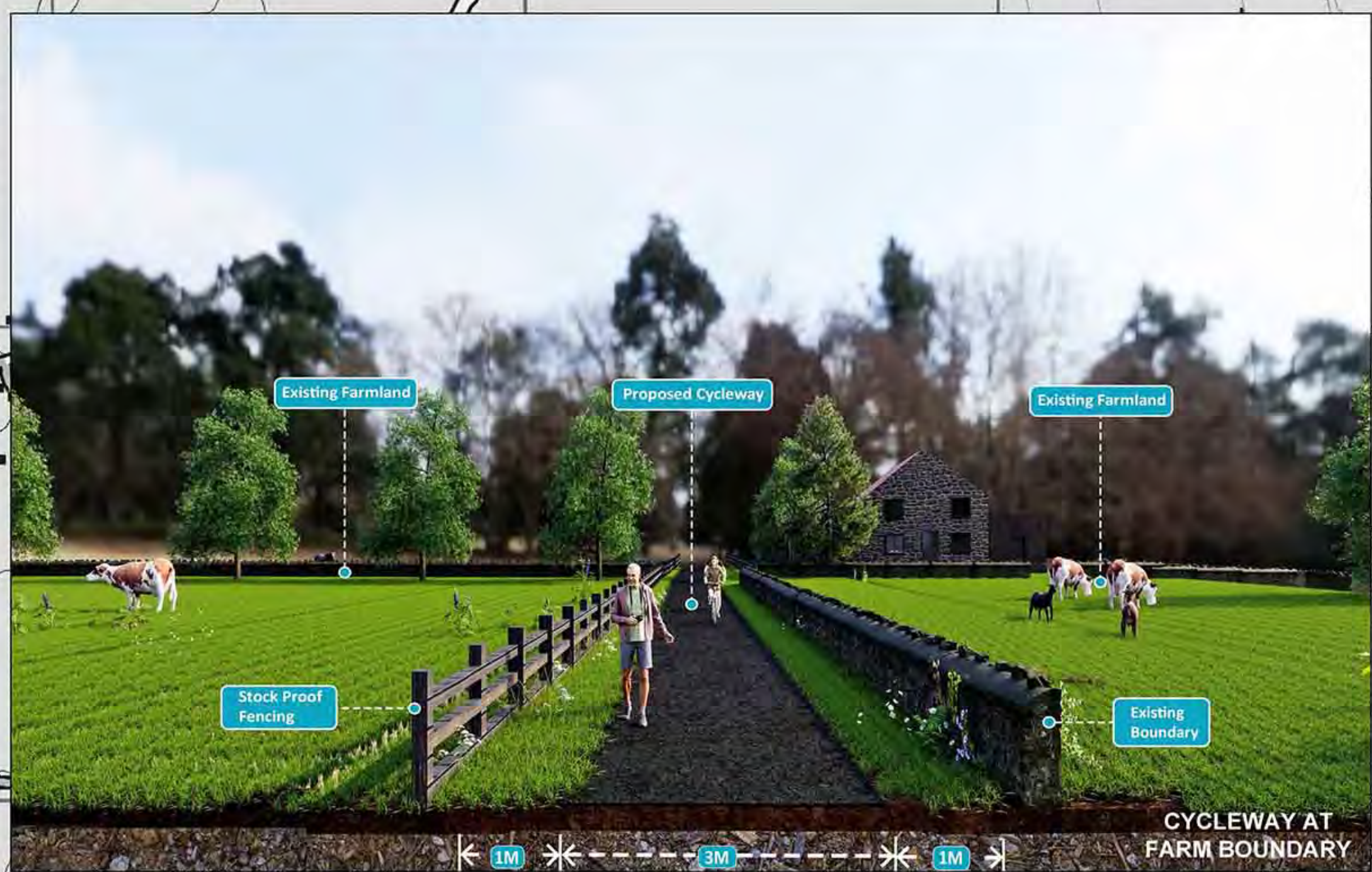
(iv) Information including topographical survey, geotechnical investigation and utility detail used in the design have been provided by others.

(v) All Levels refer to Ordnance Survey Datum, Malin Head.

Rev	Date	By	App	Amendment / Issue
P01	27.03.23	MJC		FOR INFORMATION

Model File Identifier
MGT0525-RPS-00-XX-M2-C-PR0011

Scale	1:10,000 @ A1 1:5,000 @ A0	Project	GALWAY TO ATHLONE CASTLE NATIONAL CYCLEWAY
Created on	March 2023	Title	GALWAY TO ATHLONE CYCLEWAY PREFERRED ROUTE
Sheets	03 of 20	File Identifier	MGT0525-RPS-00-XX-DR-Z PR0011-03
Status	S2	Rev	P01



T:\MGT0525X - Galway Athlone Cycleway\8.0 Drawings\PR\MGT0525-RPS-00-XX-DR-Z-PR0011 - Emerging Preferred Route 1-10.000.dwg

Client

General Notes

(i) Hard copies, dwf and pdf will form a controlled issue of the drawing. All other formats (dwg etc.) are deemed to be an uncontrolled issue and any work carried out based on these files is at the recipient's own risk. RPS will not accept any responsibility for any errors from the use of these files, either by human error by the recipient, listing of the un-dimensioned measurements, compatibility with the recipient's software, and any errors arising when these files are used to aid the recipient's drawing production, or setting out on site.

(ii) DO NOT SCALE, use figured dimensions only.

(iii) This drawing is the property of RPS, it is a project confidential classified document. It must not be copied used or its contents divulged without prior written consent. The needs and expectations of client and RPS must be considered when working with this drawing.

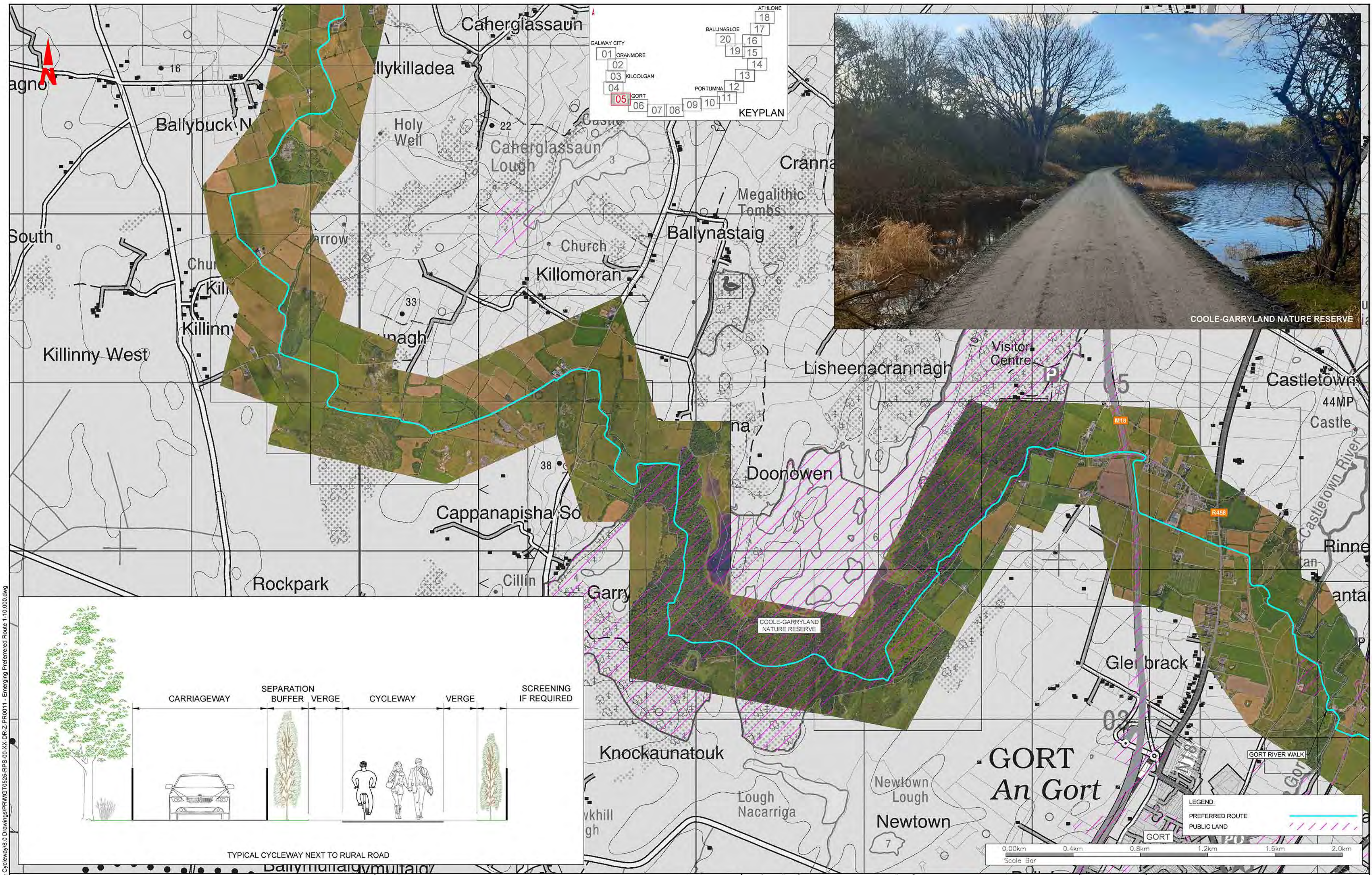
(iv) Information including topographical survey, geotechnical investigation and utility detail used in the design have been provided by others.

(v) All Levels refer to Ordnance Survey Datum, Malin Head.

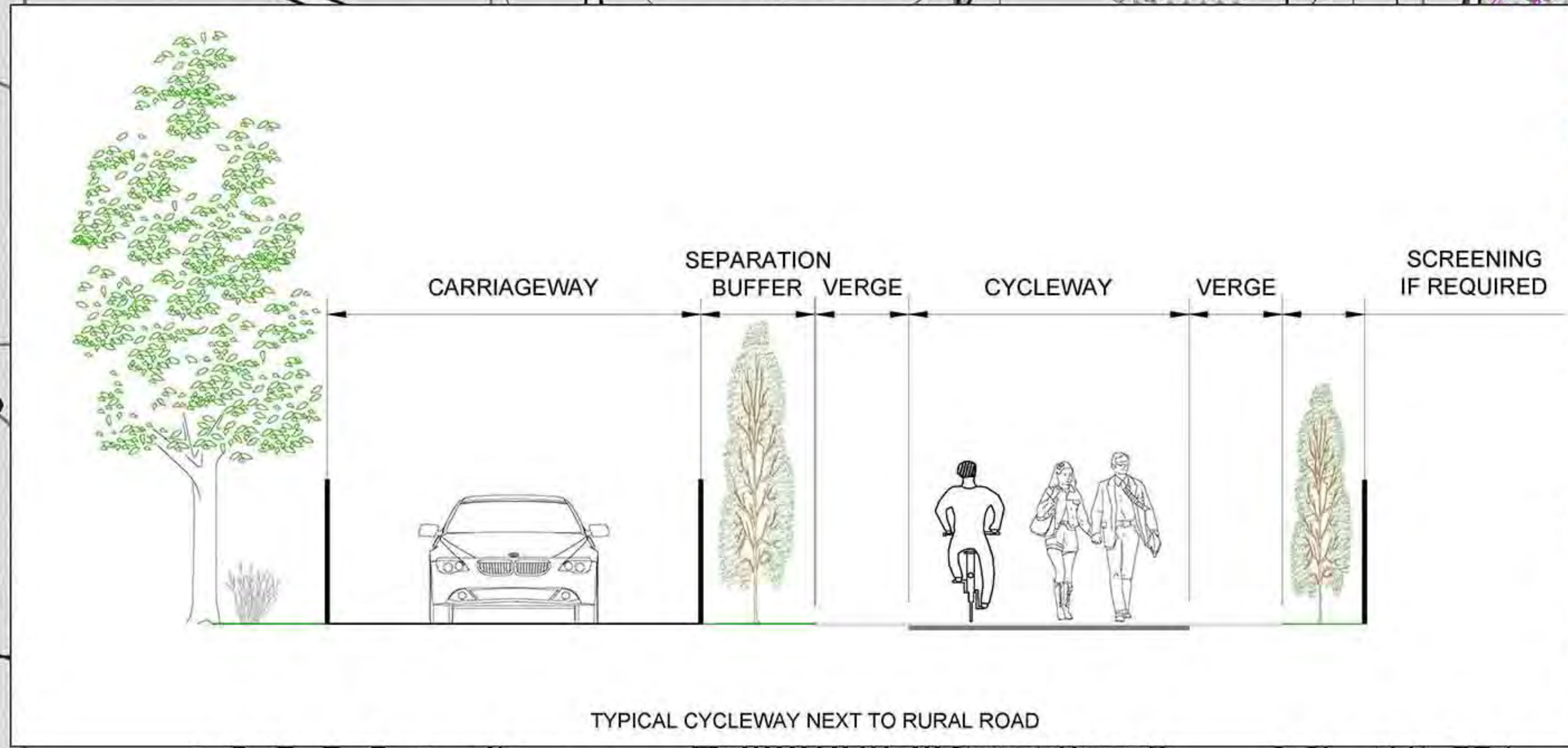
Rev	Date	By	App	Amendment / Issue
P01	27.03.23	MJC		FOR INFORMATION

Model File Identifier
MGT0525-RPS-00-XX-M2-C-PR0011

Scale	1:10,000 @ A1 1:5,000 @ A0	Project	GALWAY TO ATHLONE CASTLE NATIONAL CYCLEWAY
Created on	March 2023	Title	GALWAY TO ATHLONE CYCLEWAY PREFERRED ROUTE
Sheets	04 of 20	File Identifier	MGT0525-RPS-00-XX-DR-Z PR0011-04
Status	S2	Rev	P01



COOLE-GARRYLAND NATURE RESERVE



LEGEND:
 PREFERRED ROUTE (Cyan line)
 PUBLIC LAND (Pink hatched area)

Scale Bar: 0.00km, 0.4km, 0.8km, 1.2km, 1.6km, 2.0km

T:\MGT0525X - Galway Athlone Cycleway\8.0 Drawings\PR\MGT0525-RPS-00-XX-DR-Z-PR0011 - Emerging Preferred Route 1-10.000.dwg

Client

Comhairle Contae Ros Comáin
 Ros Comáin
 Roscommon County Council

General Notes

(i) Hard copies, dwf and pdf will form a controlled issue of the drawing. All other formats (dwg etc.) are deemed to be an uncontrolled issue and any work carried out based on these files is at the recipient's own risk. RPS will not accept any responsibility for any errors from the use of these files, either by human error by the recipient, listing of the un-dimensioned measurements, compatibility with the recipient's software, and any errors arising when these files are used to aid the recipient's drawing production, or setting out on site.

(ii) DO NOT SCALE, use figured dimensions only.

(iii) This drawing is the property of RPS, it is a project confidential classified document. It must not be copied used or its contents divulged without prior written consent. The needs and expectations of client and RPS must be considered when working with this drawing.

(iv) Information including topographical survey, geotechnical investigation and utility detail used in the design have been provided by others.

(v) All Levels refer to Ordnance Survey Datum, Malin Head.

Rev	Date	By	App	Amendment / Issue
P01	27.03.23	WJC		FOR INFORMATION

Scale	1:10,000 @ A1 1:5,000 @ A0	Project	GALWAY TO ATHLONE CASTLE NATIONAL CYCLEWAY
Created on	March 2023	Title	GALWAY TO ATHLONE CYCLEWAY PREFERRED ROUTE
Sheets	05 of 20	File Identifier	MGT0525-RPS-00-XX-DR-Z PR0011-05
Model File Identifier	MGT0525-RPS-00-XX-M2-C-PR0011	Status	S2
Rev	P01	Rev	P01



T:\MGT0525X - Galway Athlone Cycleway\8.0 Drawings\PR\MGT0525-RPS-00-XX-DR-Z-PR0011 - Emerging Preferred Route 1-10.000.dwg

LEGEND:
 PREFERRED ROUTE (Cyan line)
 PUBLIC LAND (Pink hatched area)

0.00km 0.4km 0.8km 1.2km 1.6km 2.0km
 Scale Bar

Client

Comhairle Contae Ros Comáin
 Roscommon County Council

General Notes

(i) Hard copies, dwf and pdf will form a controlled issue of the drawing. All other formats (dwg etc.) are deemed to be an uncontrolled issue and any work carried out based on these files is at the recipient's own risk. RPS will not accept any responsibility for any errors from the use of these files, either by human error by the recipient, listing of the un-dimensioned measurements, compatibility with the recipient's software, and any errors arising when these files are used to aid the recipient's drawing production, or setting out on site.

(ii) DO NOT SCALE, use figured dimensions only.

(iii) This drawing is the property of RPS, it is a project confidential classified document. It must not be copied used or its contents divulged without prior written consent. The needs and expectations of client and RPS must be considered when working with this drawing.

(iv) Information including topographical survey, geotechnical investigation and utility detail used in the design have been provided by others.

(v) All Levels refer to Ordnance Survey Datum, Malin Head.

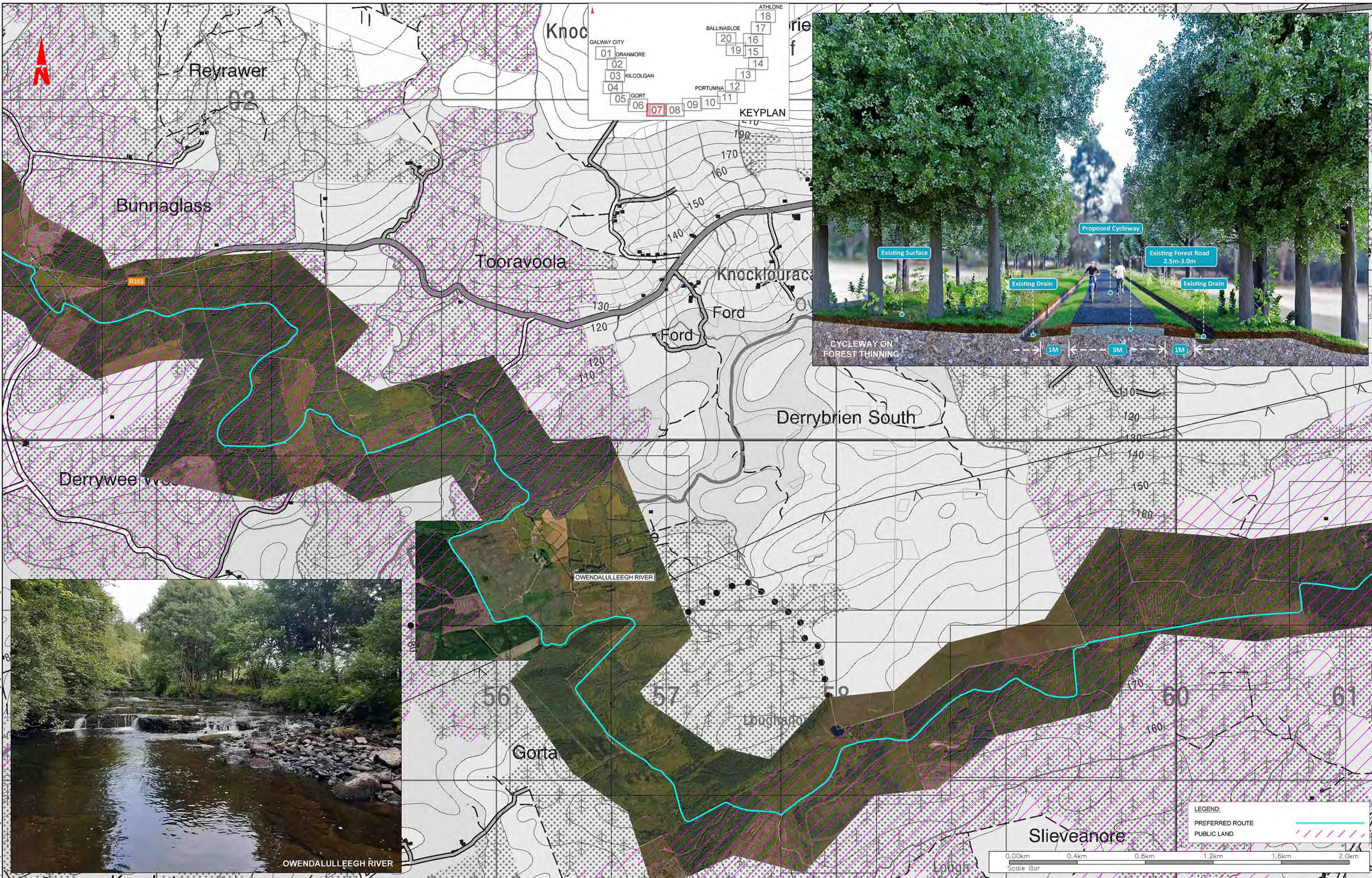
Rev	Date	By	App	Amendment / Issue
P01	27.03.23	MJC		FOR INFORMATION

Scale: 1:10,000 @ A1
 1:5,000 @ A0

Created on: March 2023
 Sheets: 06 of 20

Project: GALWAY TO ATHLONE CASTLE NATIONAL CYCLEWAY
 Title: GALWAY TO ATHLONE CYCLEWAY PREFERRED ROUTE

Model File Identifier: MGT0525-RPS-00-XX-M2-C-PR0011
 File Identifier: MGT0525-RPS-00-XX-DR-Z PR0011-06
 Status: S2
 Rev: P01



T:\MGT0525 - Galway Athlone Cycleway\8.0 Drawings\PR\MGT0525-RPS-00-XX-DR-Z-PR0011 - Emerging Preferred Route 1-10.000.dwg

Client

Comhairle Contae Ros Comáin
Roscommon County Council

General Notes

(i) Hard copies, dwf and pdf will form a controlled issue of the drawing. All other formats (dwg etc.) are deemed to be an uncontrolled issue and any work carried out based on these files is at the recipient's own risk. RPS will not accept any responsibility for any errors from the use of these files, either by human error by the recipient, listing of the un-dimensioned measurements, compatibility with the recipient's software, and any errors arising when these files are used to aid the recipient's drawing production, or setting out on site.

(ii) DO NOT SCALE, use figured dimensions only.

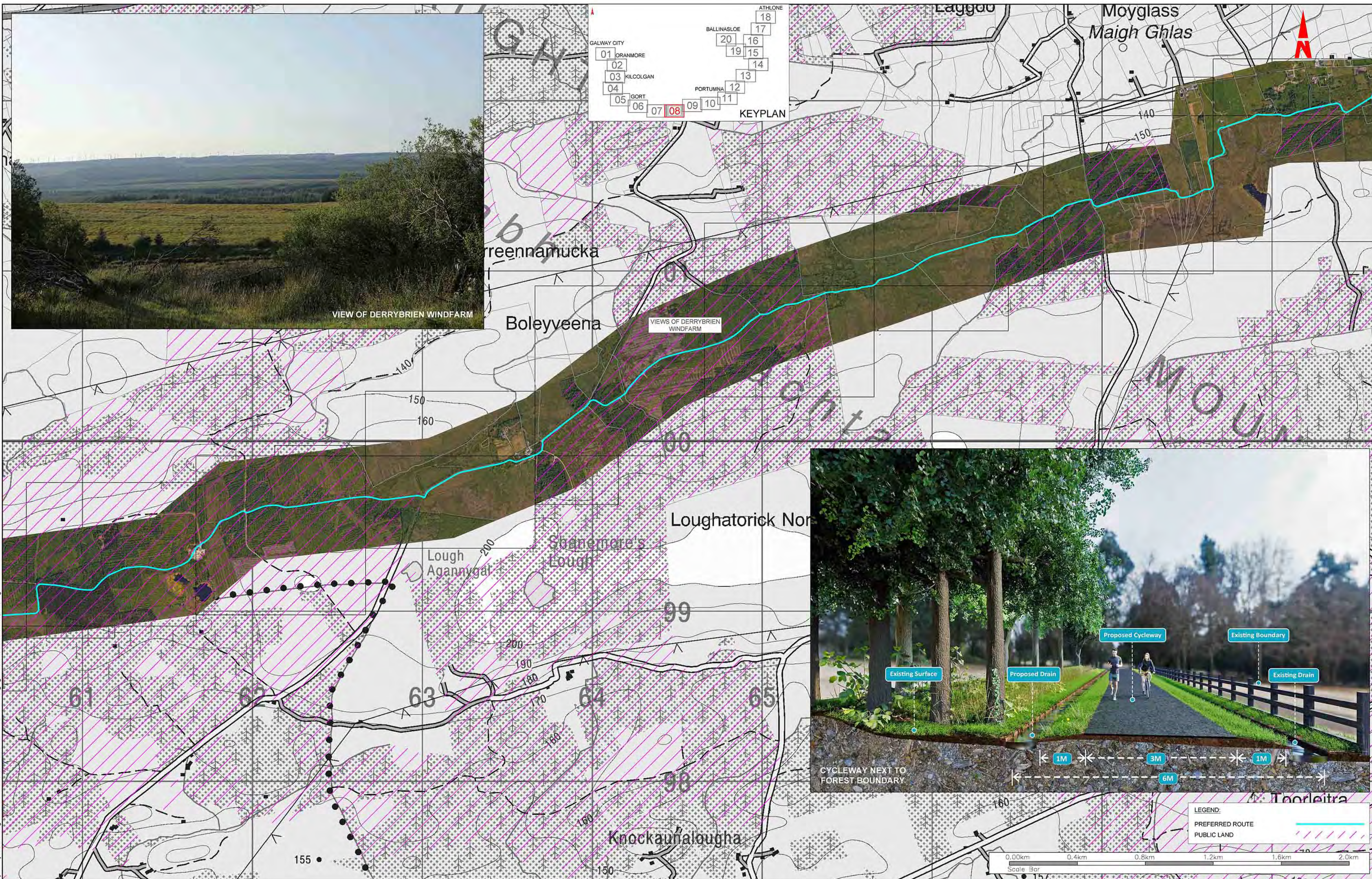
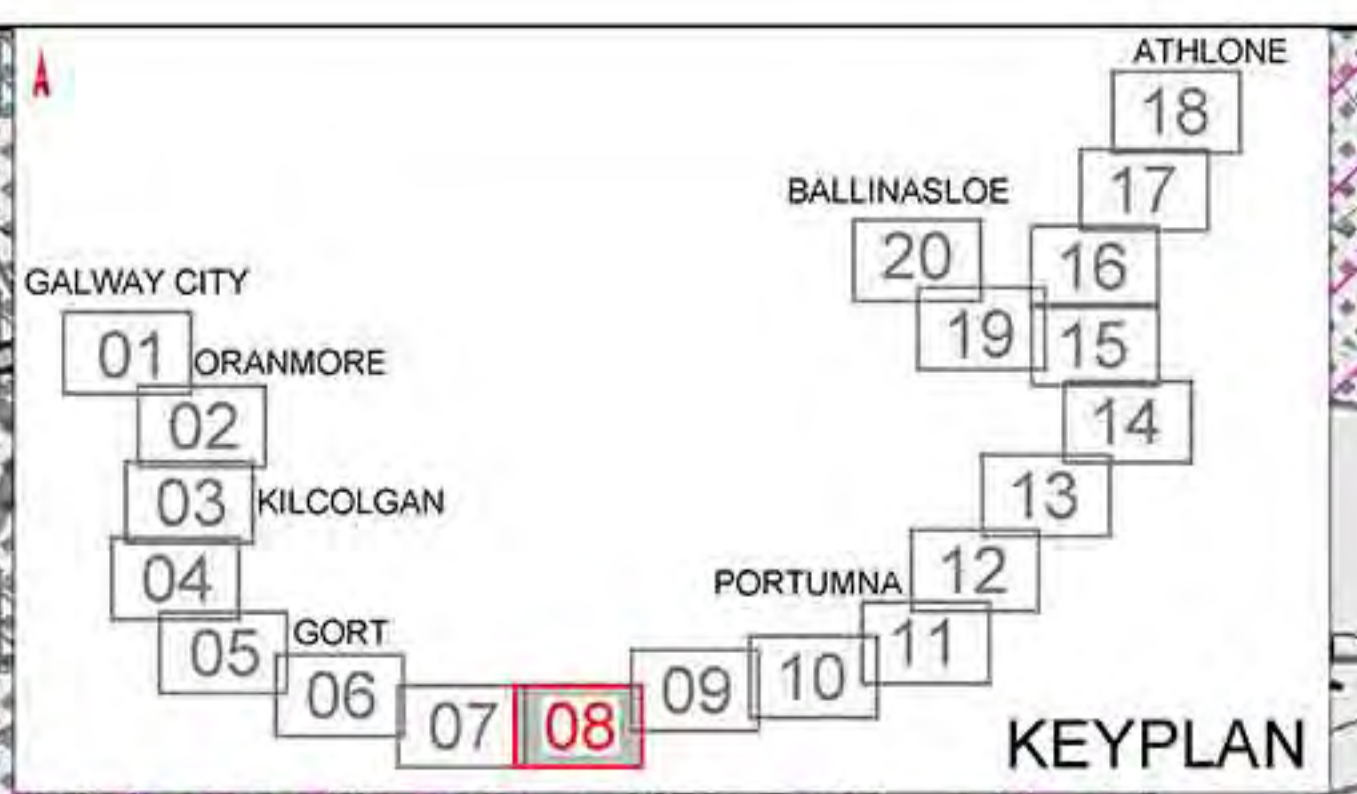
(iii) This drawing is the property of RPS, it is a project confidential classified document. It must not be copied used or its contents divulged without prior written consent. The needs and expectations of client and RPS must be considered when working with this drawing.

(iv) Information including topographical survey, geotechnical investigation and utility detail used in the design have been provided by others.

(v) All Levels refer to Ordnance Survey Datum, Malin Head.

Rev	Date	Drawn	Checked	Amendment / Issue	App
P01	27.03.23	MJC	WMC	FOR INFORMATION	GMCE

Scale	1:10,000 @ A1 1:5,000 @ A0	Project	GALWAY TO ATHLONE CASTLE NATIONAL CYCLEWAY
Created on	March 2023	Title	GALWAY TO ATHLONE CYCLEWAY PREFERRED ROUTE
Sheets	07 of 20	File Identifier	MGT0525-RPS-00-XX-DR-Z PR0011-07
Model File Identifier	MGT0525-RPS-00-XX-M2-C-PR0011	Status	S2
Rev	P01	Rev	P01



T:\MGT0525X - Galway Athlone Cycleway\8.0 Drawings\PR\MGT0525-RPS-00-XX-DR-Z-PR0011 - Emerging Preferred Route 1-10.000.dwg

Client

Comhairle Contae Ros Comáin
Roscommon County Council

General Notes

(i) Hard copies, dwf and pdf will form a controlled issue of the drawing. All other formats (dwg etc.) are deemed to be an uncontrolled issue and any work carried out based on these files is at the recipient's own risk. RPS will not accept any responsibility for any errors from the use of these files, either by human error by the recipient, listing of the un-dimensioned measurements, compatibility with the recipient's software, and any errors arising when these files are used to aid the recipient's drawing production, or setting out on site.

(ii) DO NOT SCALE, use figured dimensions only.

(iii) This drawing is the property of RPS, it is a project confidential classified document. It must not be copied used or its contents divulged without prior written consent. The needs and expectations of client and RPS must be considered when working with this drawing.

(iv) Information including topographical survey, geotechnical investigation and utility detail used in the design have been provided by others.

(v) All Levels refer to Ordnance Survey Datum, Malin Head.

Rev	Date	By	App	Amendment / Issue
P01	27.03.23	MJC		FOR INFORMATION

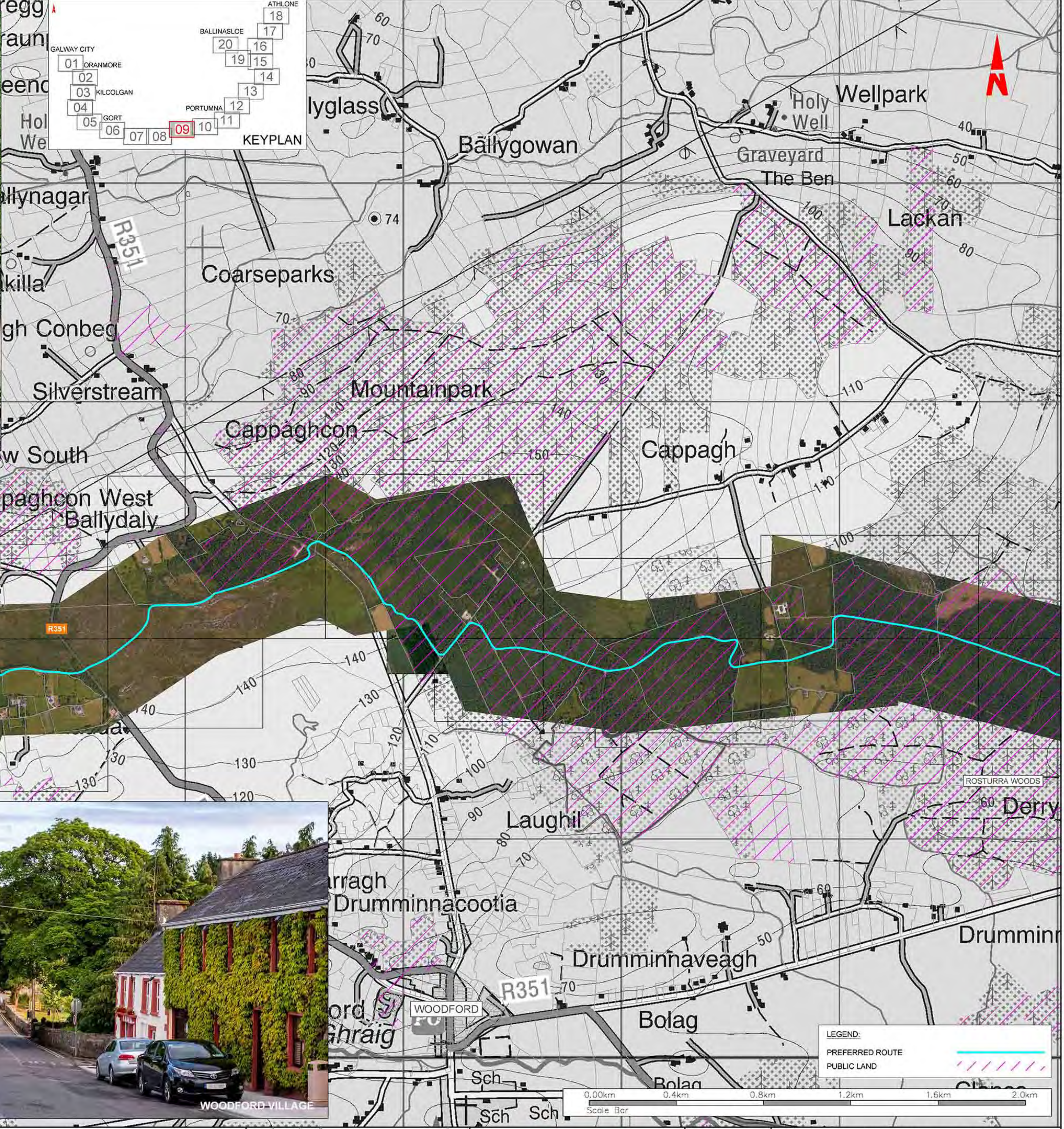

Model File Identifier
MGT0525-RPS-00-XX-M2-C-PR0011

Scale
1:10,000 @ A1
1:5,000 @ A0

Created on
March 2023

Sheets
08 of 20

Project	GALWAY TO ATHLONE CASTLE NATIONAL CYCLEWAY		
Title	GALWAY TO ATHLONE CYCLEWAY PREFERRED ROUTE		
File Identifier	MGT0525-RPS-00-XX-DR-Z PR0011-08	Status	S2
Rev	P01		



T:\MGT0525 - Galway Athlone Cycleway\8.0 Drawings\PR\MGT0525-RPS-00-XX-DR-Z-PR0011 - Emerging Preferred Route 1-10.000.dwg

Client

Comhairle Contae Ros Comáin
Roscommon County Council

General Notes

(i) Hard copies, dwf and pdf will form a controlled issue of the drawing. All other formats (dwg etc.) are deemed to be an uncontrolled issue and any work carried out based on these files is at the recipient's own risk. RPS will not accept any responsibility for any errors from the use of these files, either by human error by the recipient, listing of the un-dimensioned measurements, compatibility with the recipient's software, and any errors arising when these files are used to aid the recipient's drawing production, or setting out on site.

(ii) DO NOT SCALE, use figured dimensions only.

(iii) This drawing is the property of RPS, it is a project confidential classified document. It must not be copied used or its contents divulged without prior written consent. The needs and expectations of client and RPS must be considered when working with this drawing.

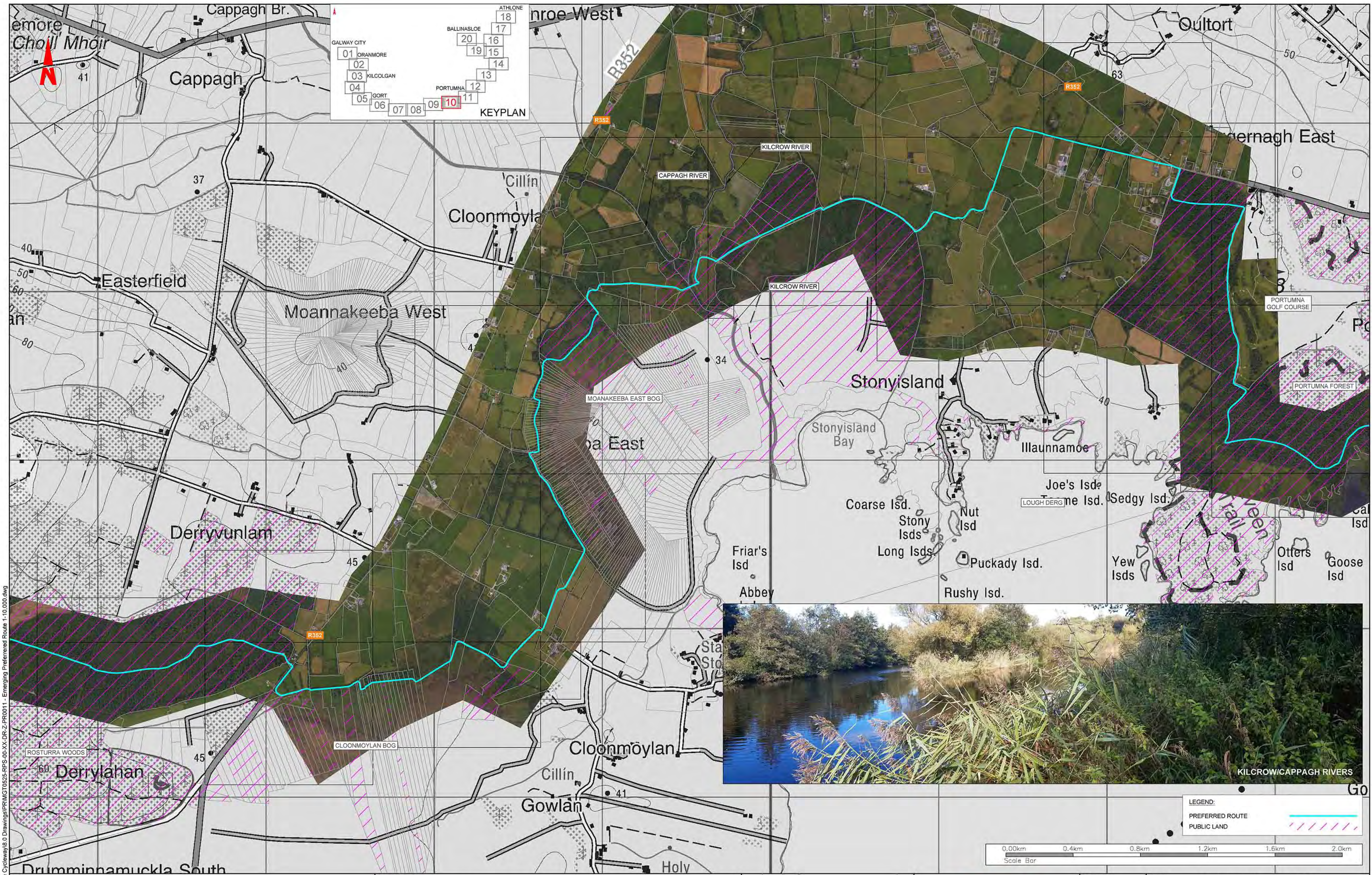
(iv) Information including topographical survey, geotechnical investigation and utility detail used in the design have been provided by others.

(v) All Levels refer to Ordnance Survey Datum, Malin Head.

Rev	Date	By	App	Amendment / Issue
P01	27.03.23	MJC		FOR INFORMATION

Model File Identifier
MGT0525-RPS-00-XX-M2-C-PR0011

Scale 1:10,000 @ A1 1:5,000 @ A0	Project GALWAY TO ATHLONE CASTLE NATIONAL CYCLEWAY
Created on March 2023	Title GALWAY TO ATHLONE CYCLEWAY PREFERRED ROUTE
Sheets 09 of 20	File Identifier MGT0525-RPS-00-XX-DR-Z PR0011-09
Status S2	Rev P01



LEGEND:
 PREFERRED ROUTE (Cyan line)
 PUBLIC LAND (Pink hatched area)



T:\MGT025X - Galway Athlone Cycleway\8.0 Drawings\PR\MGT025X-RPS-00-XX-DR-Z-PR0011 - Emerging Preferred Route 1-10.000.dwg

Client

General Notes

(i) Hard copies, dwf and pdf will form a controlled issue of the drawing. All other formats (dwg etc.) are deemed to be an uncontrolled issue and any work carried out based on these files is at the recipient's own risk. RPS will not accept any responsibility for any errors from the use of these files, either by human error by the recipient, listing of the un-dimensioned measurements, compatibility with the recipient's software, and any errors arising when these files are used to aid the recipient's drawing production, or setting out on site.

(ii) DO NOT SCALE, use figured dimensions only.

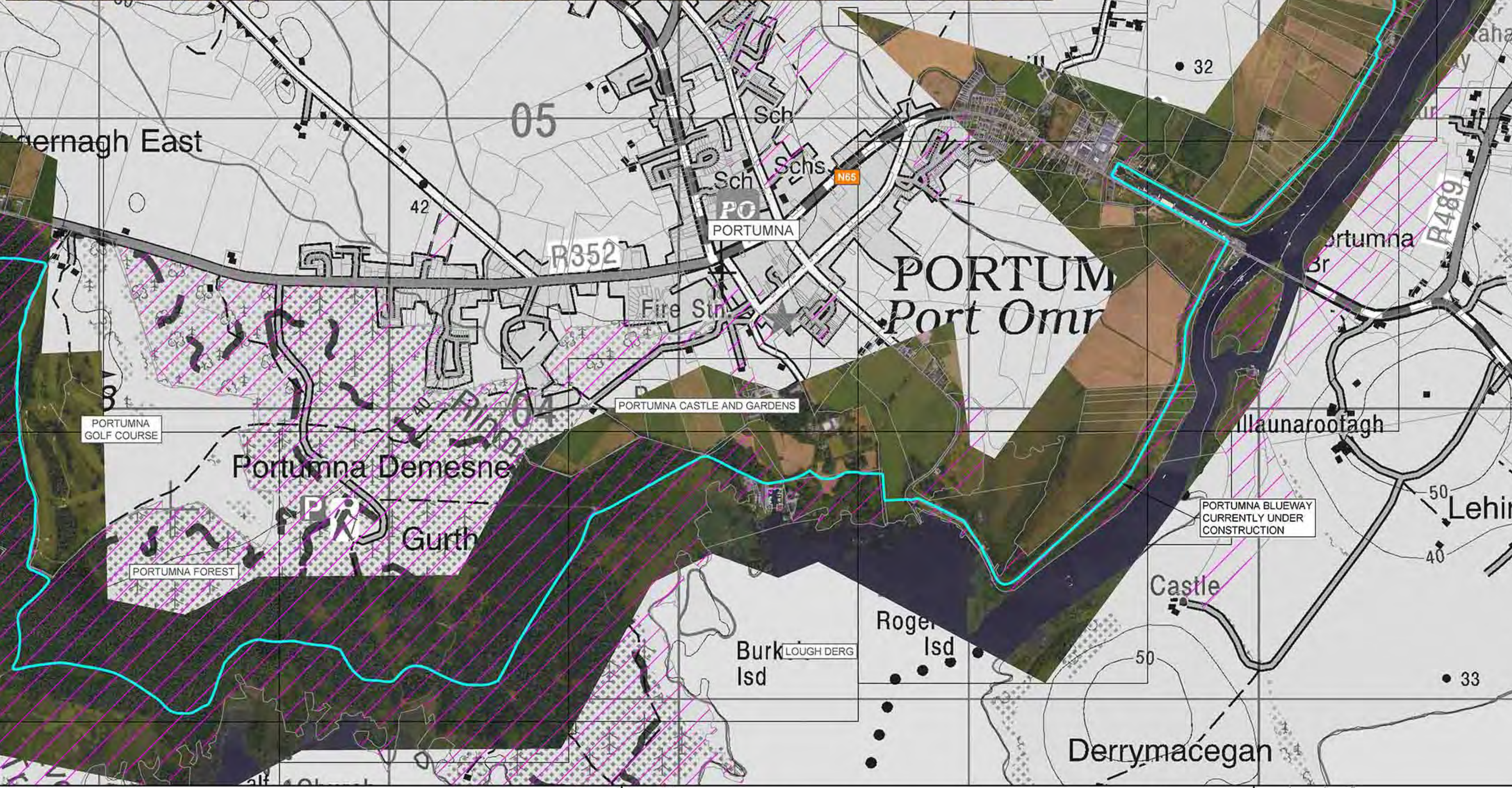
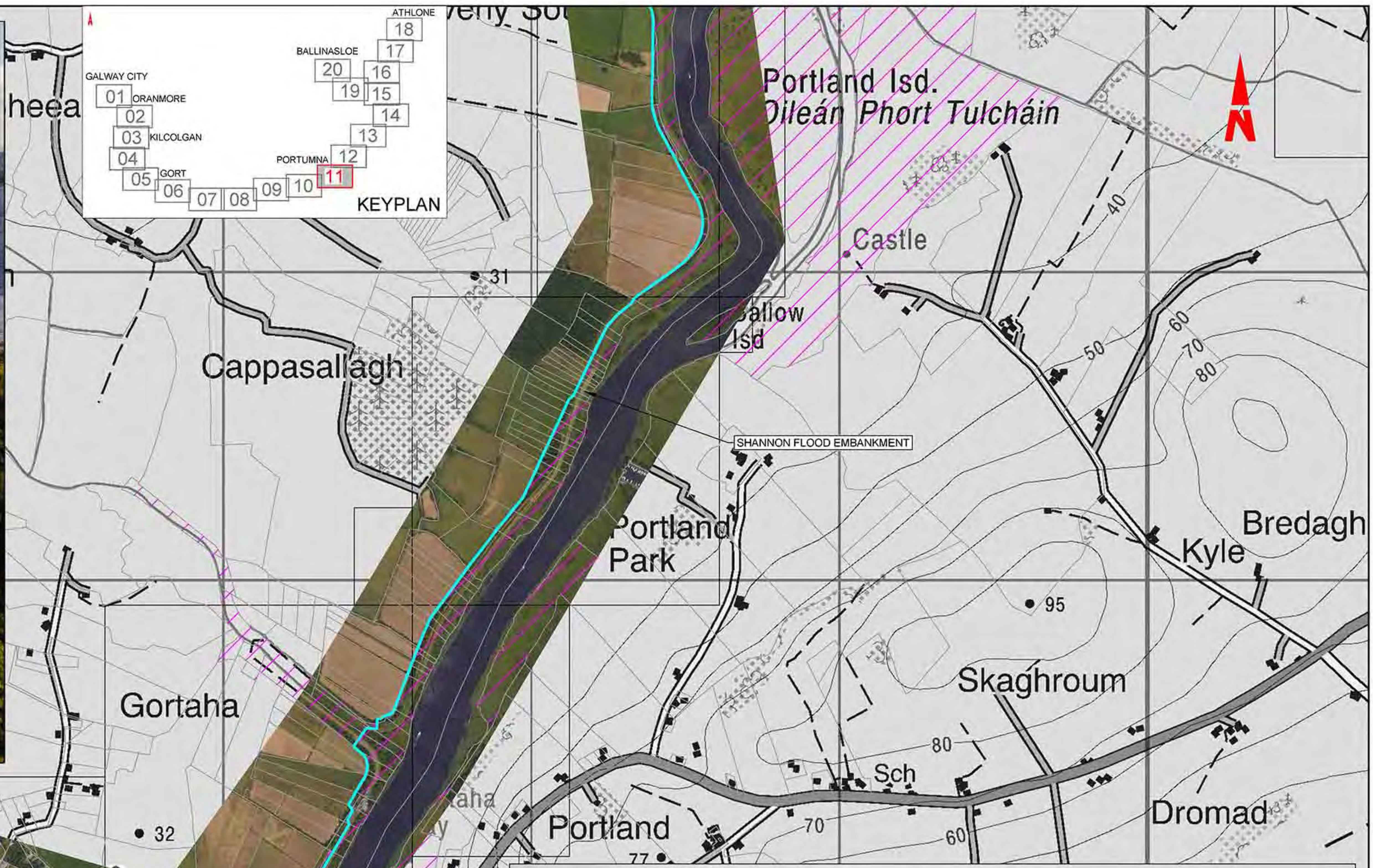
(iii) This drawing is the property of RPS, it is a project confidential classified document. It must not be copied used or its contents divulged without prior written consent. The needs and expectations of client and RPS must be considered when working with this drawing.

(iv) Information including topographical survey, geotechnical investigation and utility detail used in the design have been provided by others.

(v) All Levels refer to Ordnance Survey Datum, Malin Head.

Rev	Date	By	App	Amendment / Issue
P01	27.03.23	WJ		FOR INFORMATION

Model File Identifier	MGT0252-RPS-00-XX-M2-C-PR0011	Status	S2
File Identifier	MGT0252-RPS-00-XX-DR-Z PR0011-10	Rev	P01



Client

TIIV
Galway County Council
WESTMEATH COUNTY COUNCIL
ROS MON
Comhairle Contae Ros Comáin
Roscommon County Council

General Notes

(i) Hard copies, dwf and pdf will form a controlled issue of the drawing. All other formats (dwg etc.) are deemed to be an uncontrolled issue and any work carried out based on these files is at the recipient's own risk. RPS will not accept any responsibility for any errors from the use of these files, either by human error by the recipient, listing of the un-dimensioned measurements, compatibility with the recipient's software, and any errors arising when these files are used to aid the recipient's drawing production, or setting out on site.

(ii) DO NOT SCALE, use figured dimensions only.

(iii) This drawing is the property of RPS, it is a project confidential classified document. It must not be copied used or its contents divulged without prior written consent. The needs and expectations of client and RPS must be considered when working with this drawing.

(iv) Information including topographical survey, geotechnical investigation and utility detail used in the design have been provided by others.

(v) All Levels refer to Ordnance Survey Datum, Malin Head.

Rev	Date	Drawn	Checked	Amendment / Issue	App
P01	27.03.23	MJC	MM	FOR INFORMATION	GMCE

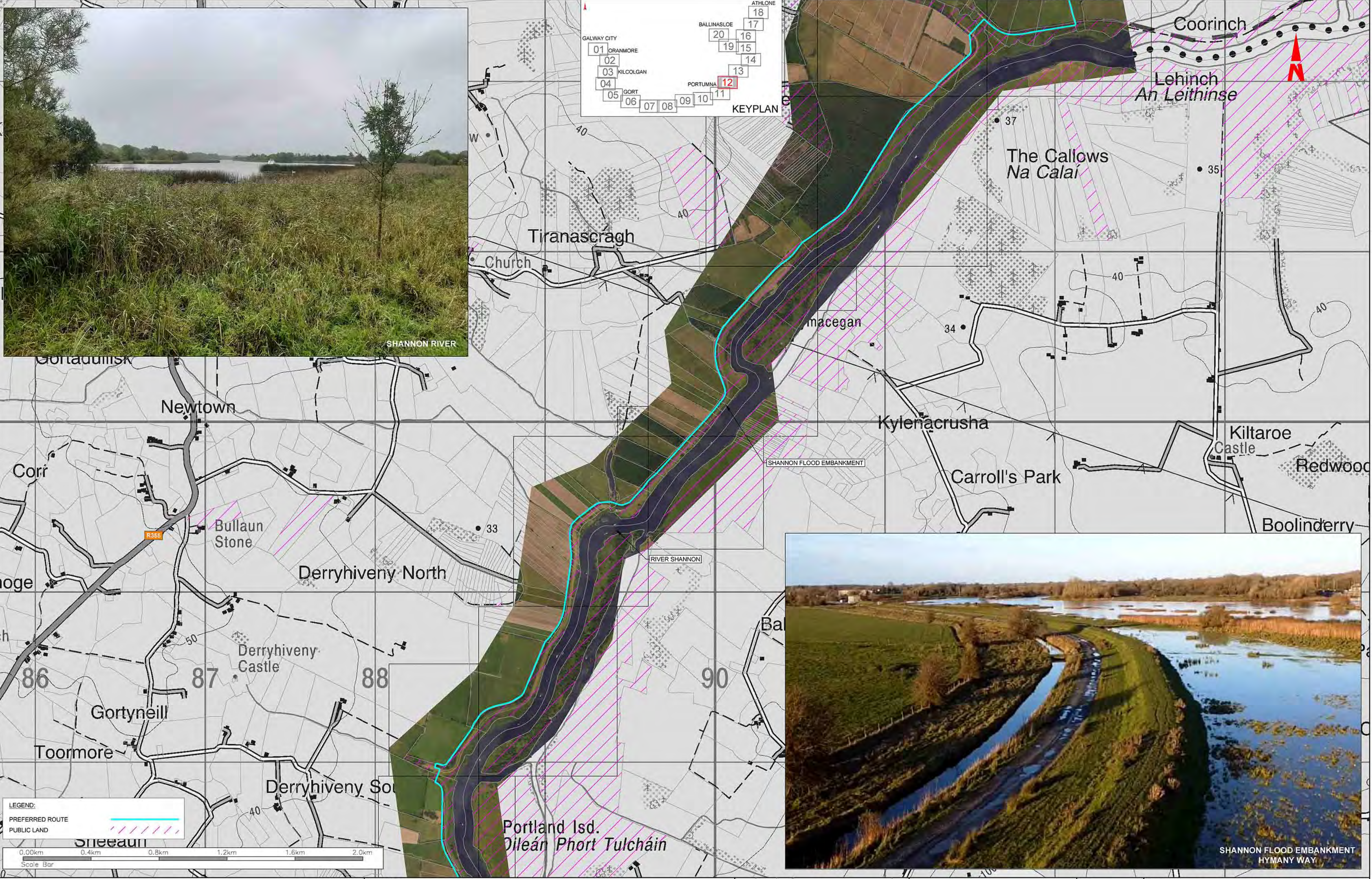
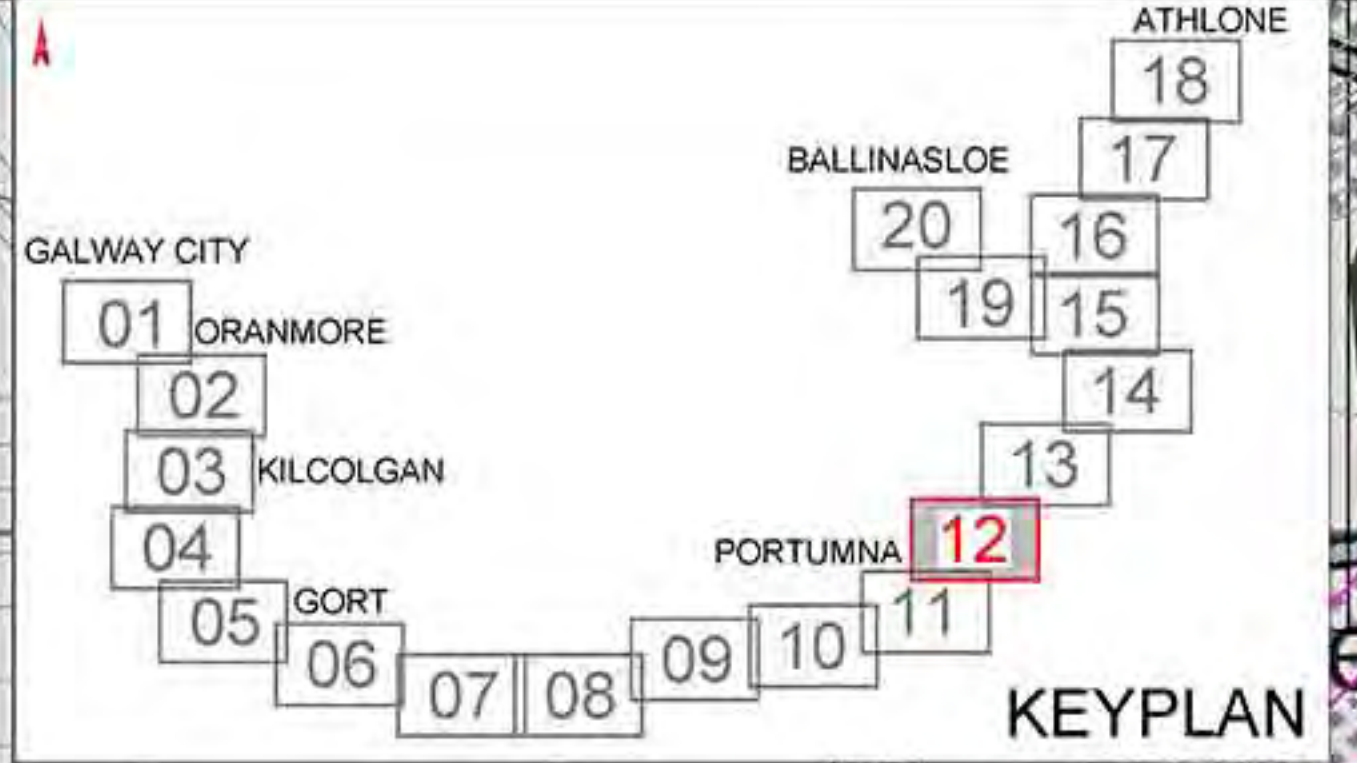
RPS
A TETRA TECH COMPANY

Scale	1:10,000 @ A1 1:5,000 @ A0	Project	GALWAY TO ATHLONE CASTLE NATIONAL CYCLEWAY
Created on	March 2023	Title	GALWAY TO ATHLONE CYCLEWAY PREFERRED ROUTE
Sheets	11 of 20	File Identifier	MGT0525-RPS-00-XX-DR-Z PR0011-11
Model File Identifier	MGT0525-RPS-00-XX-M2-C-PR0011	Status	S2
Rev	P01	Rev	P01

T:\MGT0525 - Galway Athlone Cycleway\6.0 Drawings\PR\MGT0525-RPS-00-XX-DR-Z-PR0011 - Emerging Preferred Route 1-10.000.dwg



SHANNON RIVER



SHANNON FLOOD EMBANKMENT HYMANY WAY

LEGEND:
 PREFERRED ROUTE (solid cyan line)
 PUBLIC LAND (hatched pink area)

Scale Bar: 0.00km, 0.4km, 0.8km, 1.2km, 1.6km, 2.0km

Client

General Notes

(i) Hard copies, dwf and pdf will form a controlled issue of the drawing. All other formats (dwg etc.) are deemed to be an uncontrolled issue and any work carried out based on these files is at the recipient's own risk. RPS will not accept any responsibility for any errors from the use of these files, either by human error by the recipient, listing of the un-dimensioned measurements, compatibility with the recipient's software, and any errors arising when these files are used to aid the recipient's drawing production, or setting out on site.

(ii) DO NOT SCALE, use figured dimensions only.

(iii) This drawing is the property of RPS, it is a project confidential classified document. It must not be copied used or its contents divulged without prior written consent. The needs and expectations of client and RPS must be considered when working with this drawing.

(iv) Information including topographical survey, geotechnical investigation and utility detail used in the design have been provided by others.

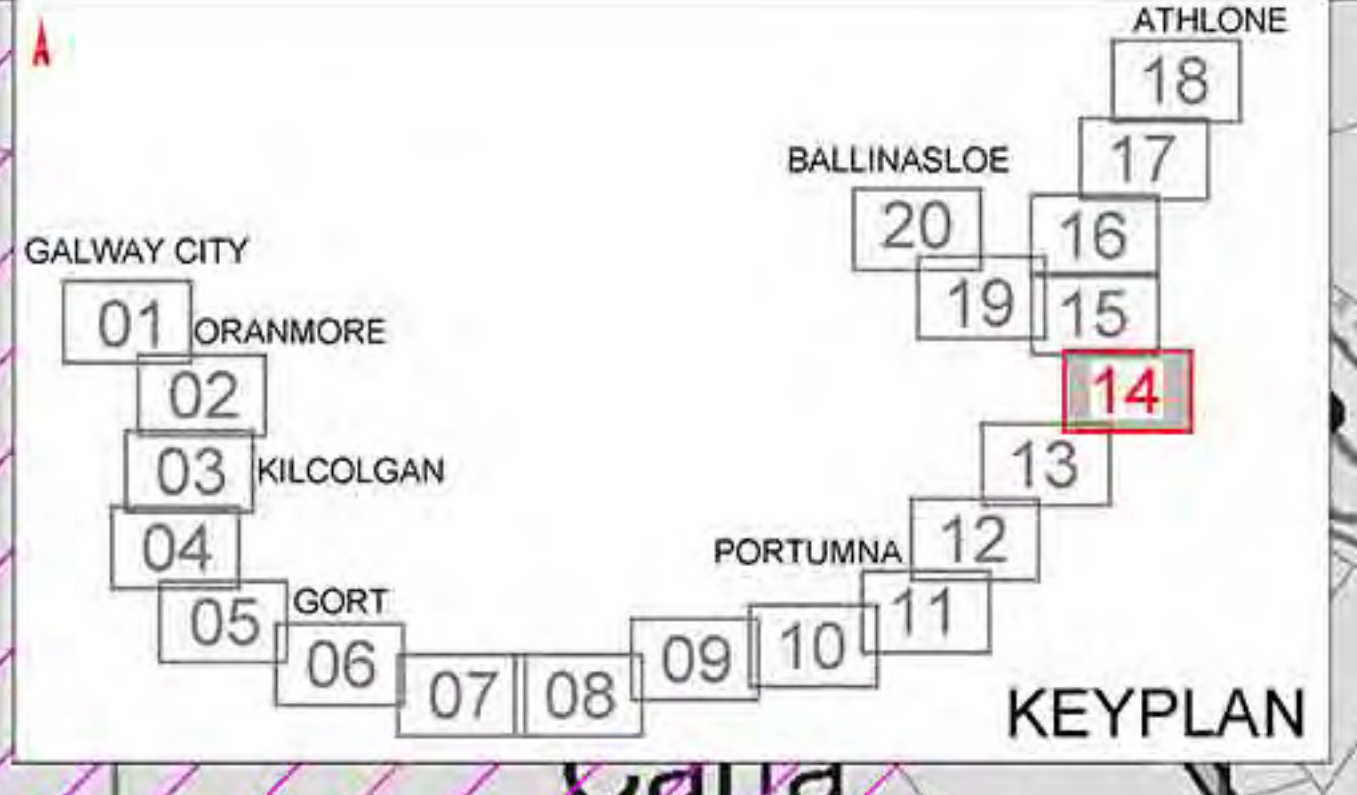
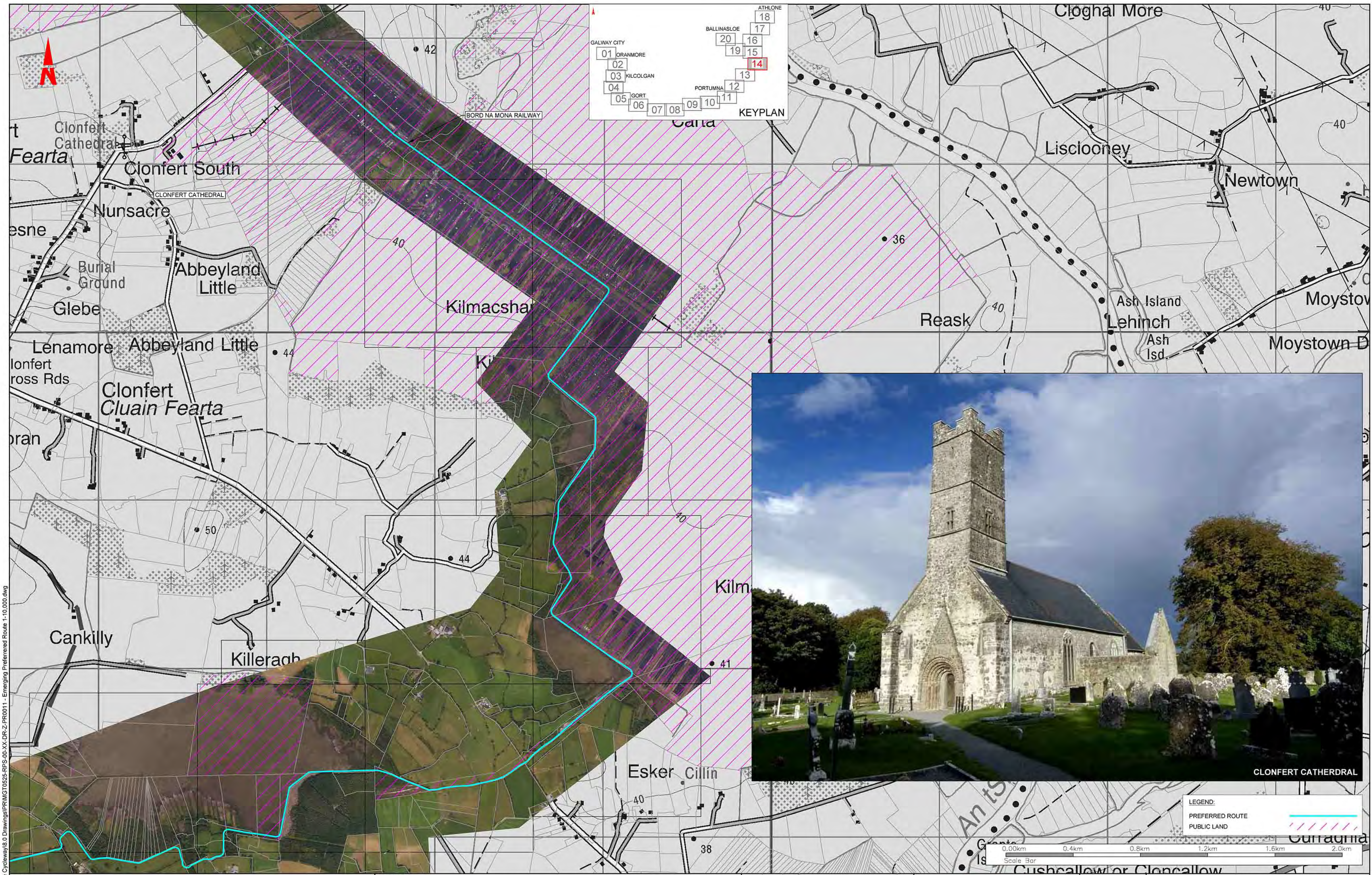
(v) All Levels refer to Ordnance Survey Datum, Malin Head.

Rev	Date	By	Check	Amendment / Issue	App
P01	27.03.23	MJC	WJC	FOR INFORMATION	GMCE


Model File Identifier
MGT0525-RPS-00-XX-M2-C-PR0011

Scale	1:10,000 @ A1 1:5,000 @ A0	Project	GALWAY TO ATHLONE CASTLE NATIONAL CYCLEWAY
Created on	March 2023	Title	GALWAY TO ATHLONE CYCLEWAY PREFERRED ROUTE
Sheets	12 of 20	File Identifier	MGT0525-RPS-00-XX-DR-Z PR0011-12
Status	S2	Rev	P01

T:\MGT0525 - Galway Athlone Cycleway\0 Drawings\PR\MGT0525-RPS-00-XX-DR-Z-PR0011 - Emerging Preferred Route 1-10,000.dwg



LEGEND:
 PREFERRED ROUTE
 PUBLIC LAND



T:\MGT0525X - Galway Athlone Cycleway\8.0 Drawings\PR\WG0525-RPS-00-XX-DR-Z-PR0011 - Emerging Preferred Route 1-10,000.dwg

Client

Comhairle Contae Ros Comáin
 Roscommon County Council

General Notes

(i) Hard copies, dwf and pdf will form a controlled issue of the drawing. All other formats (dwg etc.) are deemed to be an uncontrolled issue and any work carried out based on these files is at the recipient's own risk. RPS will not accept any responsibility for any errors from the use of these files, either by human error by the recipient, listing of the un-dimensioned measurements, compatibility with the recipient's software, and any errors arising when these files are used to aid the recipient's drawing production, or setting out on site.

(ii) DO NOT SCALE, use figured dimensions only.

(iii) This drawing is the property of RPS, it is a project confidential classified document. It must not be copied used or its contents divulged without prior written consent. The needs and expectations of client and RPS must be considered when working with this drawing.

(iv) Information including topographical survey, geotechnical investigation and utility detail used in the design have been provided by others.

(v) All Levels refer to Ordnance Survey Datum, Malin Head.

Rev	Date	Drawn By	Amendment / Issue	App
P01	27.03.23	MJC	FOR INFORMATION	GMCE

Model File Identifier
 MGT0525-RPS-00-XX-M2-C-PR0011

Scale 1:10,000 @ A1 1:5,000 @ A0	Project GALWAY TO ATHLONE CASTLE NATIONAL CYCLEWAY
Created on March 2023	Title GALWAY TO ATHLONE CYCLEWAY PREFERRED ROUTE
Sheets 14 of 20	File Identifier MGT0525-RPS-00-XX-DR-Z PR0011-14
Status S2	Rev P01




Masonry Bridge and Fortifications at Shannonbridge

Rail Tours Clondelara

LEGEND

PREFERRED ROUTE ———

PUBLIC LAND //////



T:\MGT0525X - Galway Athlone Cycleway\8.0 Drawings\PRMGT0525-RPS-00-XX-DR-Z-PR0011 - Emerging Preferred Route 1-10.000.dwg

Client

General Notes

(i) Hard copies, dwf and pdf will form a controlled issue of the drawing. All other formats (dwg etc.) are deemed to be an uncontrolled issue and any work carried out based on these files is at the recipient's own risk. RPS will not accept any responsibility for any errors from the use of these files, either by human error by the recipient, listing of the un-dimensioned measurements, compatibility with the recipient's software, and any errors arising when these files are used to aid the recipient's drawing production, or setting out on site.

(ii) DO NOT SCALE, use figured dimensions only.

(iii) This drawing is the property of RPS, it is a project confidential classified document. It must not be copied used or its contents divulged without prior written consent. The needs and expectations of client and RPS must be considered when working with this drawing.

(iv) Information including topographical survey, geotechnical investigation and utility detail used in the design have been provided by others.

(v) All Levels refer to Ordnance Survey Datum, Malin Head.

Rev	Date	By	App	Amendment / Issue
P01	27.03.23	MW		FOR INFORMATION

Scale: 1:10,000 @ A1
1:5,000 @ A0

Created on: March 2023

Sheets: 15 of 20

Project: GALWAY TO ATHLONE CASTLE NATIONAL CYCLEWAY

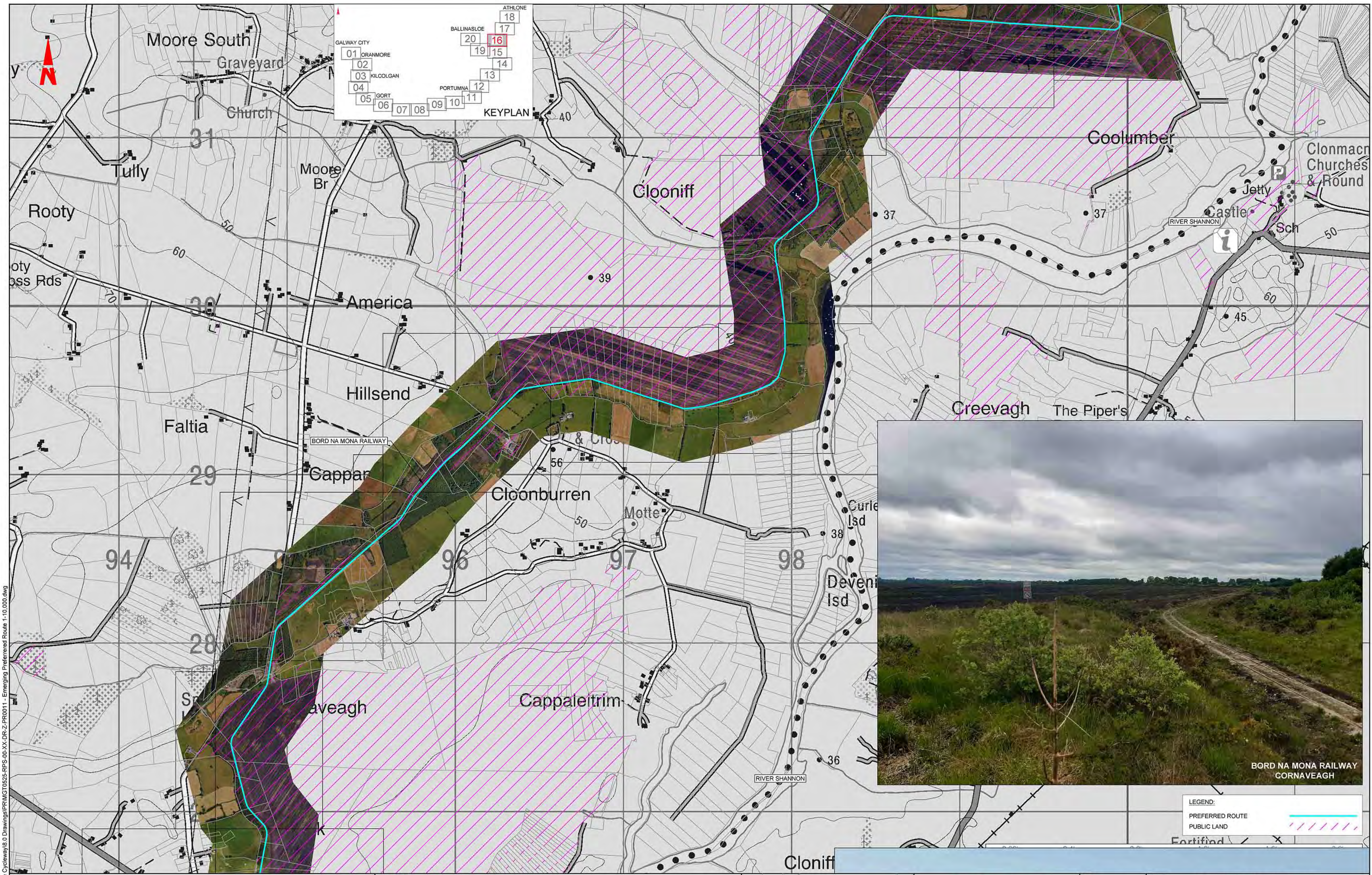
Title: GALWAY TO ATHLONE CYCLEWAY PREFERRED ROUTE

Model File Identifier: MGT0525-RPS-00-XX-M2-C-PR0011

File Identifier: MGT0525-RPS-00-XX-DR-Z PR0011-15

Status: S2

Rev: P01



LEGEND:
 PREFERRED ROUTE
 PUBLIC LAND

T:\MGT0525 - Galway Athlone Cycleway\8.0 Drawings\PR\MGT0525-RPS-00-XX-DR-Z-PR0011 - Emerging Preferred Route 1-10,000.dwg

Client

Comhairle Contae Ros Comáin
 Ros Comáin
 Roscommon County Council

General Notes

(i) Hard copies, dwf and pdf will form a controlled issue of the drawing. All other formats (dwg etc.) are deemed to be an uncontrolled issue and any work carried out based on these files is at the recipient's own risk. RPS will not accept any responsibility for any errors from the use of these files, either by human error by the recipient, listing of the un-dimensioned measurements, compatibility with the recipient's software, and any errors arising when these files are used to aid the recipient's drawing production, or setting out on site.

(ii) DO NOT SCALE, use figured dimensions only.

(iii) This drawing is the property of RPS, it is a project confidential classified document. It must not be copied used or its contents divulged without prior written consent. The needs and expectations of client and RPS must be considered when working with this drawing.

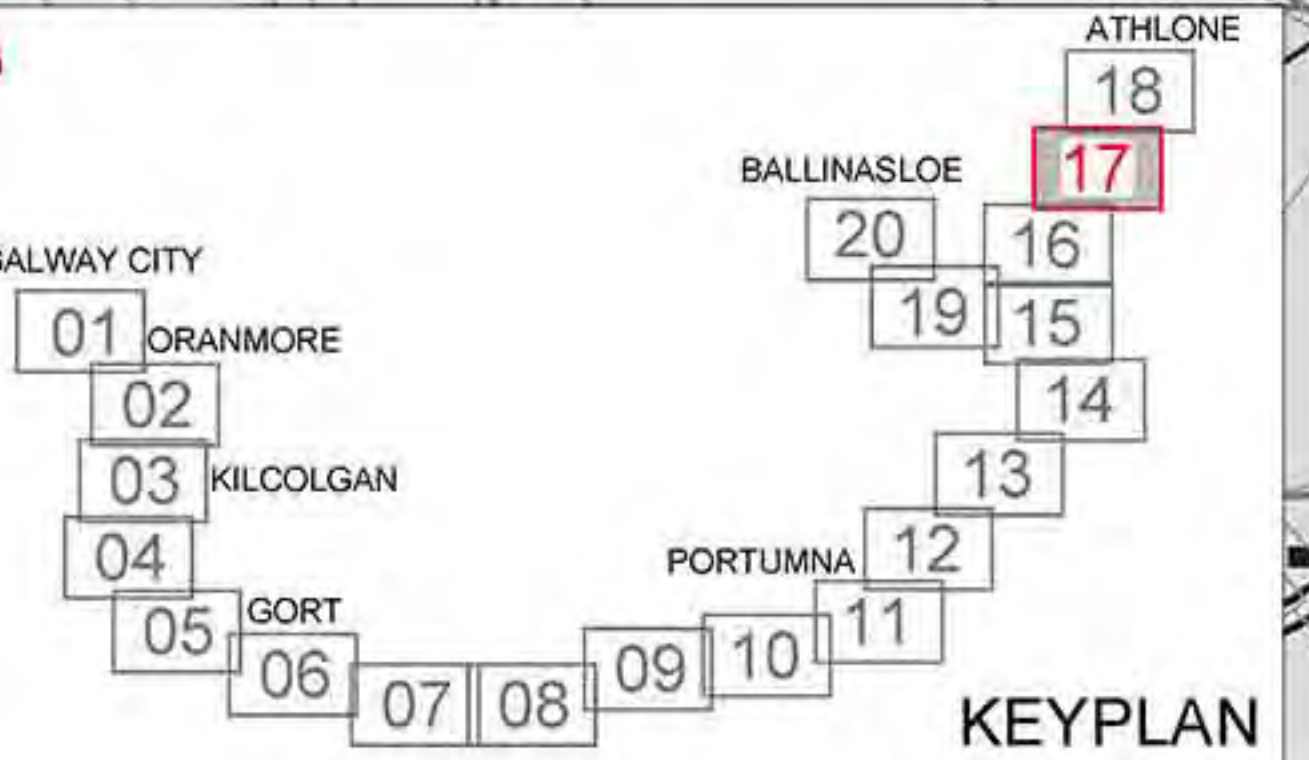
(iv) Information including topographical survey, geotechnical investigation and utility detail used in the design have been provided by others.

(v) All Levels refer to Ordnance Survey Datum, Malin Head.

Rev	Date	By	App	Amendment / Issue
P01	27.03.23	MJC		FOR INFORMATION


Model File Identifier
 MGT0525-RPS-00-XX-M2-C-PR0011

Scale	1:10,000 @ A1 1:5,000 @ A0	Project	GALWAY TO ATHLONE CASTLE NATIONAL CYCLEWAY
Created on	March 2023	Title	GALWAY TO ATHLONE CYCLEWAY PREFERRED ROUTE
Sheets	16 of 20	File Identifier	MGT0525-RPS-00-XX-DR-Z PR0011-16
Status	S2	Rev	P01



LEGEND:

PREFERRED ROUTE	
PUBLIC LAND	



Client

General Notes

(i) Hard copies, dwf and pdf will form a controlled issue of the drawing. All other formats (dwg etc.) are deemed to be an uncontrolled issue and any work carried out based on these files is at the recipient's own risk. RPS will not accept any responsibility for any errors from the use of these files, either by human error by the recipient, listing of the un-dimensioned measurements, compatibility with the recipient's software, and any errors arising when these files are used to aid the recipient's drawing production, or setting out on site.

(ii) DO NOT SCALE, use figured dimensions only.

(iii) This drawing is the property of RPS, it is a project confidential classified document. It must not be copied used or its contents divulged without prior written consent. The needs and expectations of client and RPS must be considered when working with this drawing.

(iv) Information including topographical survey, geotechnical investigation and utility detail used in the design have been provided by others.

(v) All Levels refer to Ordnance Survey Datum, Malin Head.

Rev	Date	By	App	Amendment / Issue
P01	27.03.23	MJC		FOR INFORMATION

Model File Identifier
MGT0525-RPS-00-XX-M2-C-PR0011

Scale	1:10,000 @ A1 1:5,000 @ A0	Project	GALWAY TO ATHLONE CASTLE NATIONAL CYCLEWAY
Created on	March 2023	Title	GALWAY TO ATHLONE CYCLEWAY PREFERRED ROUTE
Sheets	17 of 20	File Identifier	MGT0525-RPS-00-XX-DR-Z PR0011-17
Status	S2	Rev	P01

T:\MGT0525 - Galway Athlone Cycleway\8.0 Drawings\PR\MGT0525-RPS-00-XX-DR-Z-PR0011 - Emerging Preferred Route 1-10.000.dwg



CYCLEWAY BRIDGE ATHLONE UNDER CONSTRUCTION



ATHLONE CASTLE

LEGEND:
 PREFERRED ROUTE (Cyan line)
 PUBLIC LAND (Pink hatched area)



Client

General Notes

(i) Hard copies, dwf and pdf will form a controlled issue of the drawing. All other formats (dwg etc.) are deemed to be an uncontrolled issue and any work carried out based on these files is at the recipient's own risk. RPS will not accept any responsibility for any errors from the use of these files, either by human error by the recipient, listing of the un-dimensioned measurements, compatibility with the recipient's software, and any errors arising when these files are used to aid the recipient's drawing production, or setting out on site.

(ii) DO NOT SCALE, use figured dimensions only.

(iii) This drawing is the property of RPS, it is a project confidential classified document. It must not be copied used or its contents divulged without prior written consent. The needs and expectations of client and RPS must be considered when working with this drawing.

(iv) Information including topographical survey, geotechnical investigation and utility detail used in the design have been provided by others.

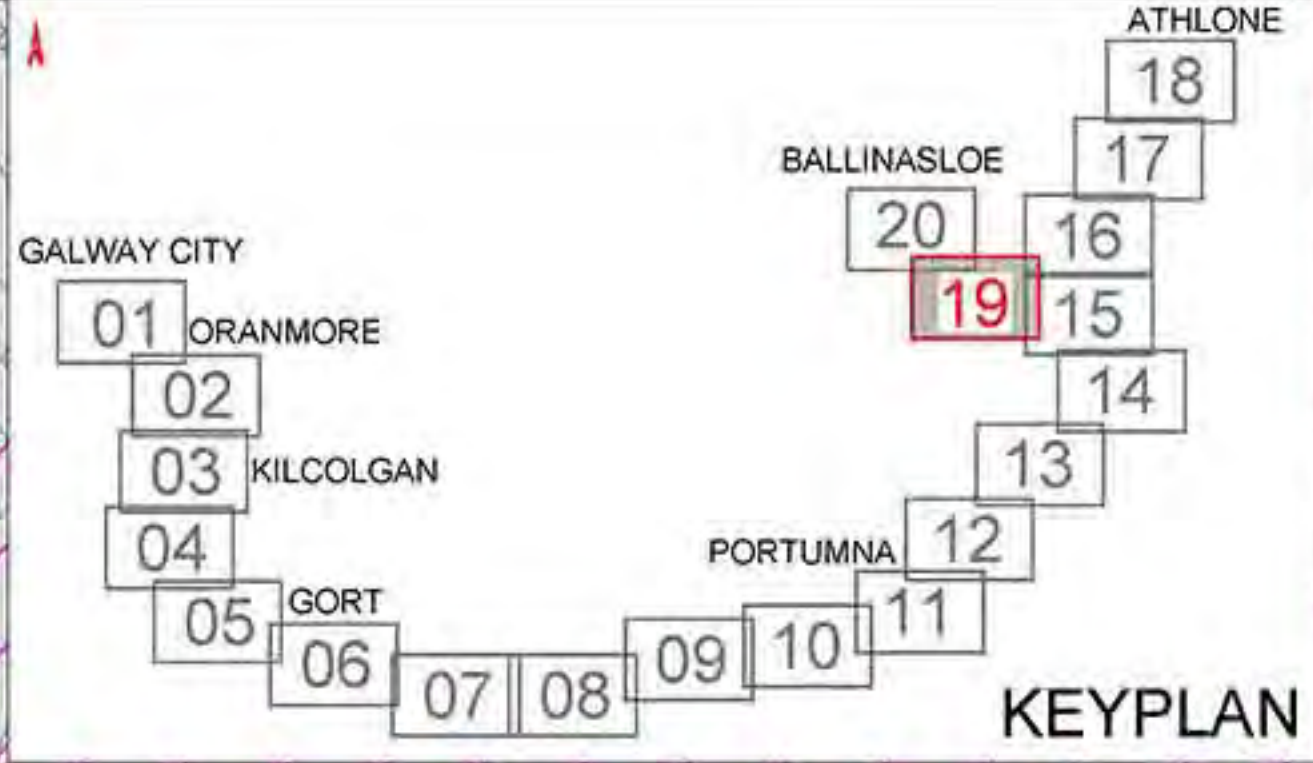
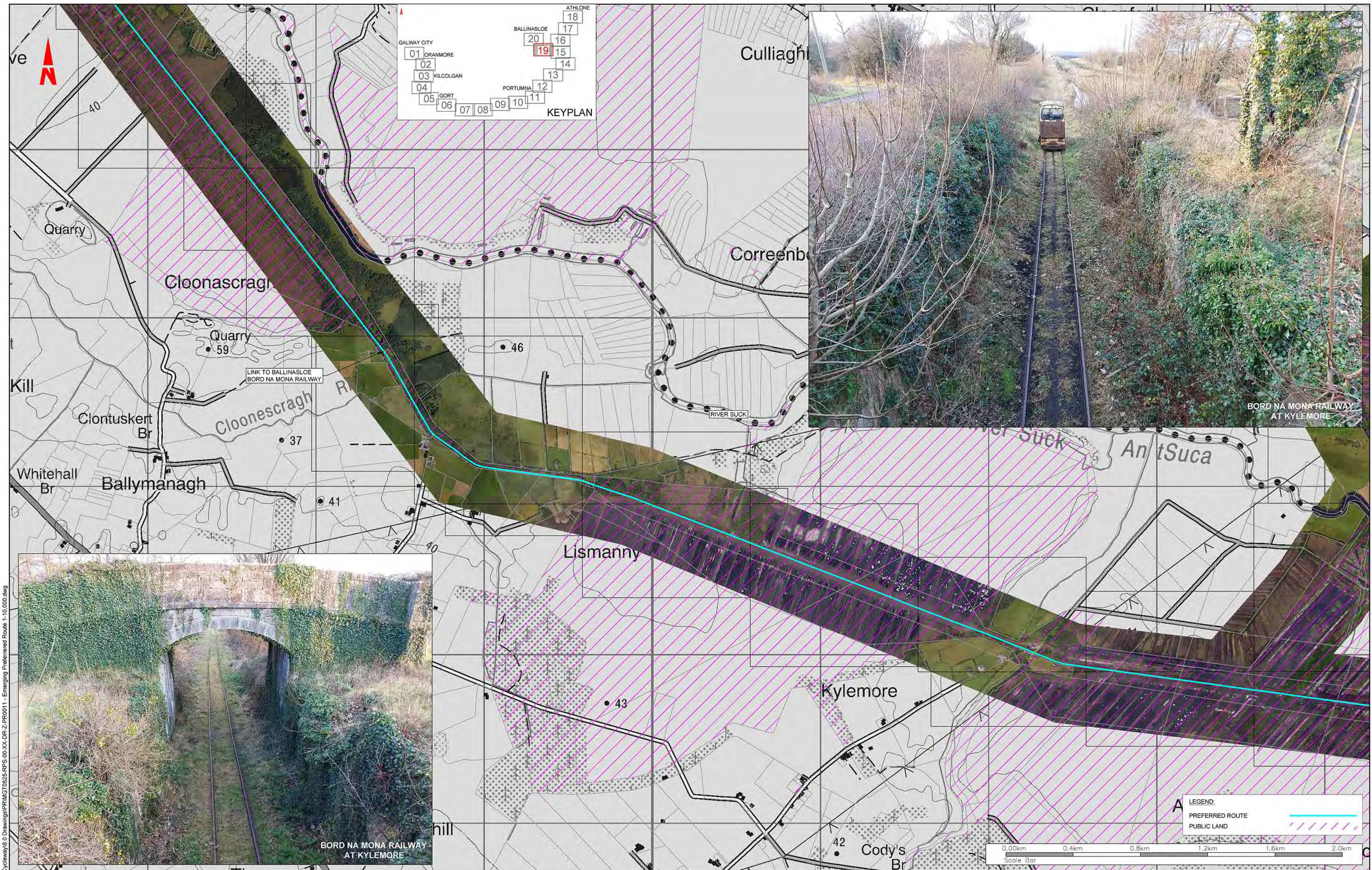
(v) All Levels refer to Ordnance Survey Datum, Malin Head.

Rev	Date	By	App	Amendment / Issue
P01	27.03.23	MJC		FOR INFORMATION


Model File Identifier
MGT0525-RPS-00-XX-M2-C-PR0011

Scale	1:10,000 @ A1 1:5,000 @ A0	Project	GALWAY TO ATHLONE CASTLE NATIONAL CYCLEWAY
Created on	March 2023	Title	GALWAY TO ATHLONE CYCLEWAY PREFERRED ROUTE
Sheets	18 of 20	File Identifier	MGT0525-RPS-00-XX-DR-Z PR0011-18
Status	S2	Rev	P01

T:\MGT0525 - Galway Athlone Cycleway\0 Drawings\PR\MGT0525-RPS-00-XX-DR-Z-PR0011 - Emerging Preferred Route 1-10,000.dwg



LEGEND:
 PREFERRED ROUTE
 PUBLIC LAND



Client

General Notes

(i) Hard copies, dwf and pdf will form a controlled issue of the drawing. All other formats (dwg etc.) are deemed to be an uncontrolled issue and any work carried out based on these files is at the recipient's own risk. RPS will not accept any responsibility for any errors from the use of these files, either by human error by the recipient, listing of the un-dimensioned measurements, compatibility with the recipient's software, and any errors arising when these files are used to aid the recipient's drawing production, or setting out on site.

(ii) DO NOT SCALE, use figured dimensions only.

(iii) This drawing is the property of RPS, it is a project confidential classified document. It must not be copied used or its contents divulged without prior written consent. The needs and expectations of client and RPS must be considered when working with this drawing.

(iv) Information including topographical survey, geotechnical investigation and utility detail used in the design have been provided by others.

(v) All Levels refer to Ordnance Survey Datum, Malin Head.


Rev	Date	By	App	Amendment / Issue
P01	27.03.23	MJC		FOR INFORMATION

Model File Identifier
MGT0525-RPS-00-XX-M2-C-PR0011

Scale	1:10,000 @ A1 1:5,000 @ A0	Project	GALWAY TO ATHLONE CASTLE NATIONAL CYCLEWAY
Created on	March 2023	Title	GALWAY TO ATHLONE CYCLEWAY PREFERRED ROUTE
Sheets	19 of 20	File Identifier	MGT0525-RPS-00-XX-DR-Z PR0011-19
Status	S2	Rev	P01



LEGEND:
 PREFERRED ROUTE
 PUBLIC LAND



T:\MGT0525X - Galway Athlone Cycleway\0.0 Drawings\PR\MGT0525-RPS-00-XX-DR-Z-PR0011 - Emerging Preferred Route 1-10.000.dwg

Client

General Notes

(i) Hard copies, dwf and pdf will form a controlled issue of the drawing. All other formats (dwg etc.) are deemed to be an uncontrolled issue and any work carried out based on these files is at the recipient's own risk. RPS will not accept any responsibility for any errors from the use of these files, either by human error by the recipient, listing of the un-dimensioned measurements, compatibility with the recipient's software, and any errors arising when these files are used to aid the recipient's drawing production, or setting out on site.

(ii) DO NOT SCALE, use figured dimensions only.

(iii) This drawing is the property of RPS, it is a project confidential classified document. It must not be copied used or its contents divulged without prior written consent. The needs and expectations of client and RPS must be considered when working with this drawing.

(iv) Information including topographical survey, geotechnical investigation and utility detail used in the design have been provided by others.

(v) All Levels refer to Ordnance Survey Datum, Malin Head.

Rev	Date	By	App	Amendment / Issue
P01	27.03.23	MJC		FOR INFORMATION

Scale: 1:10,000 @ A1
1:5,000 @ A0

Created on: March 2023

Sheets: 20 of 20

Project: GALWAY TO ATHLONE CASTLE NATIONAL CYCLEWAY

Title: GALWAY TO ATHLONE CYCLEWAY PREFERRED ROUTE

Model File Identifier: MGT0525-RPS-00-XX-M2-C-PR0011

File Identifier: MGT0525-RPS-00-XX-DR-Z PR0011-20

Status: S2

Rev: P01